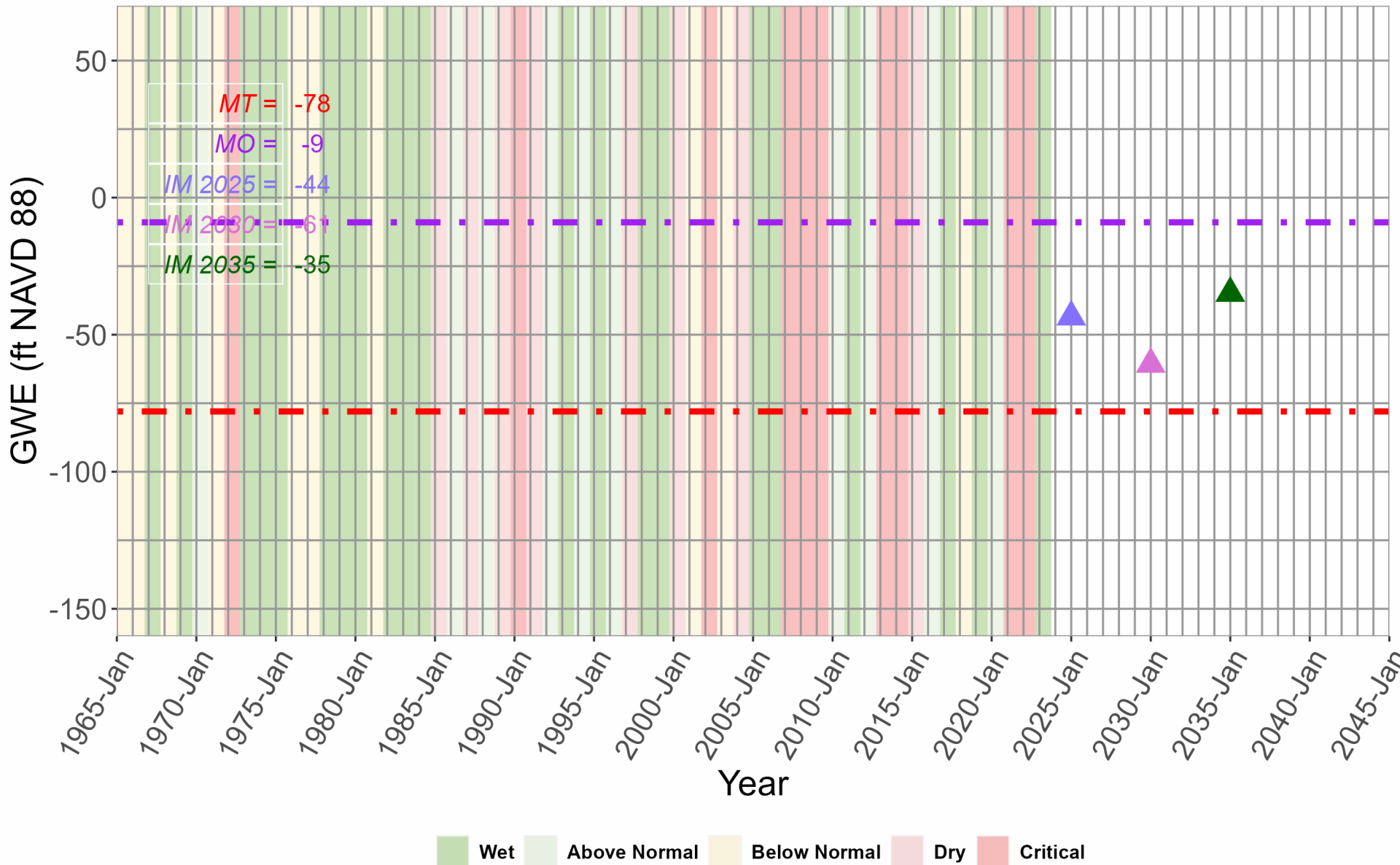


Appendix P

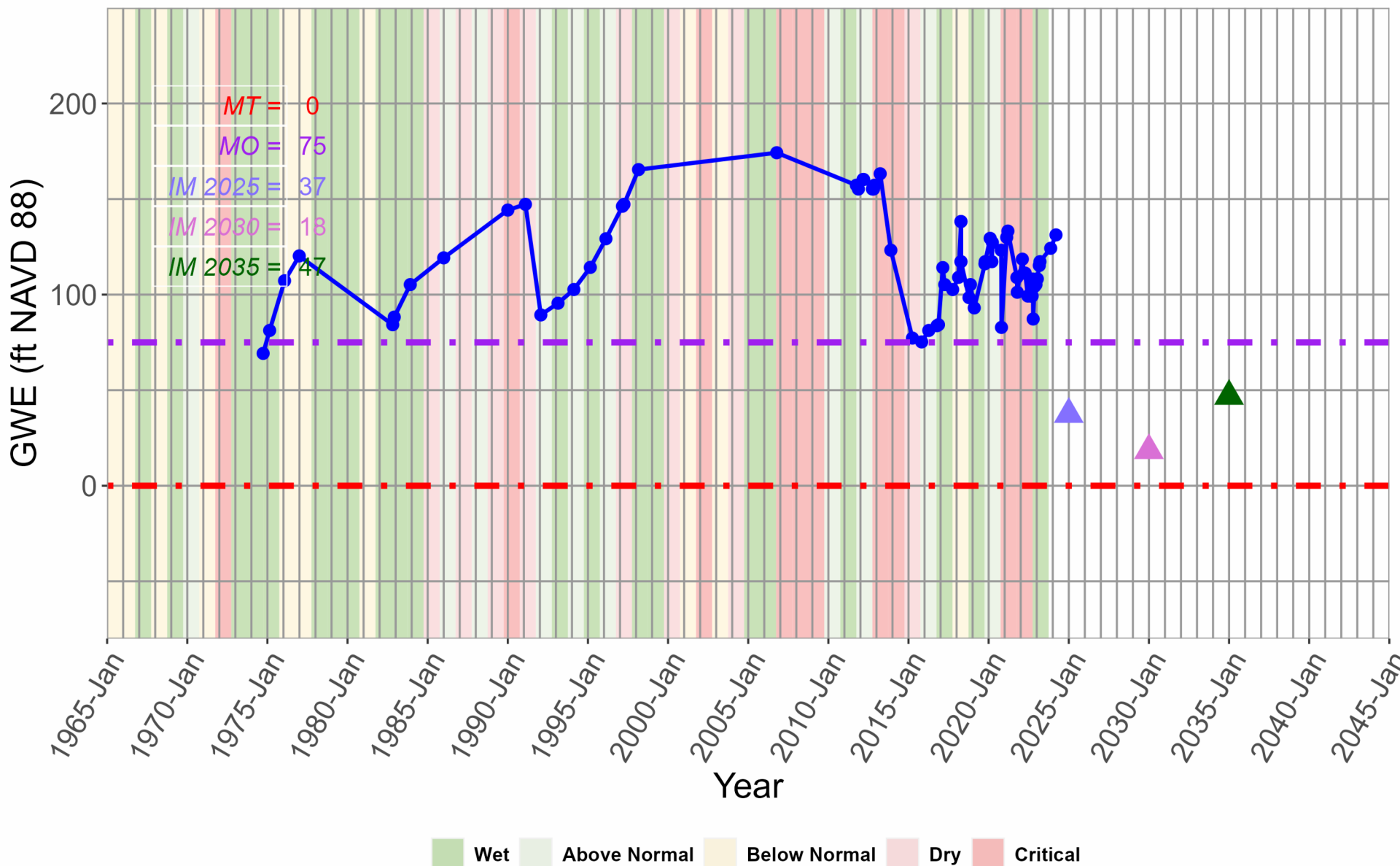
Chronic Lowering of Groundwater Levels Representative Monitoring Well Hydrographs
with Sustainable Management Criteria

7-01

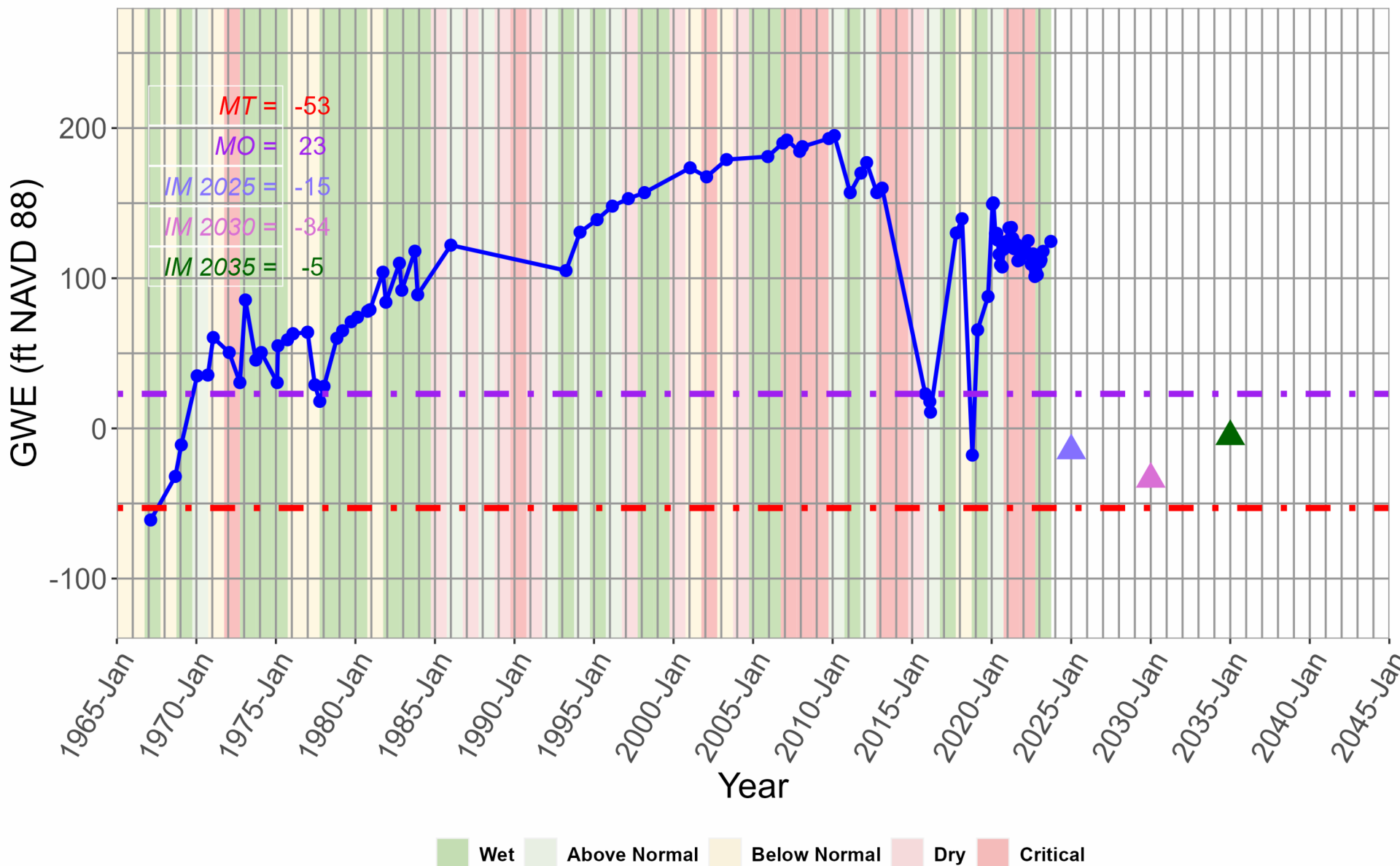


*No historic GWE data available for well. Proxy well data used to set SMCs.

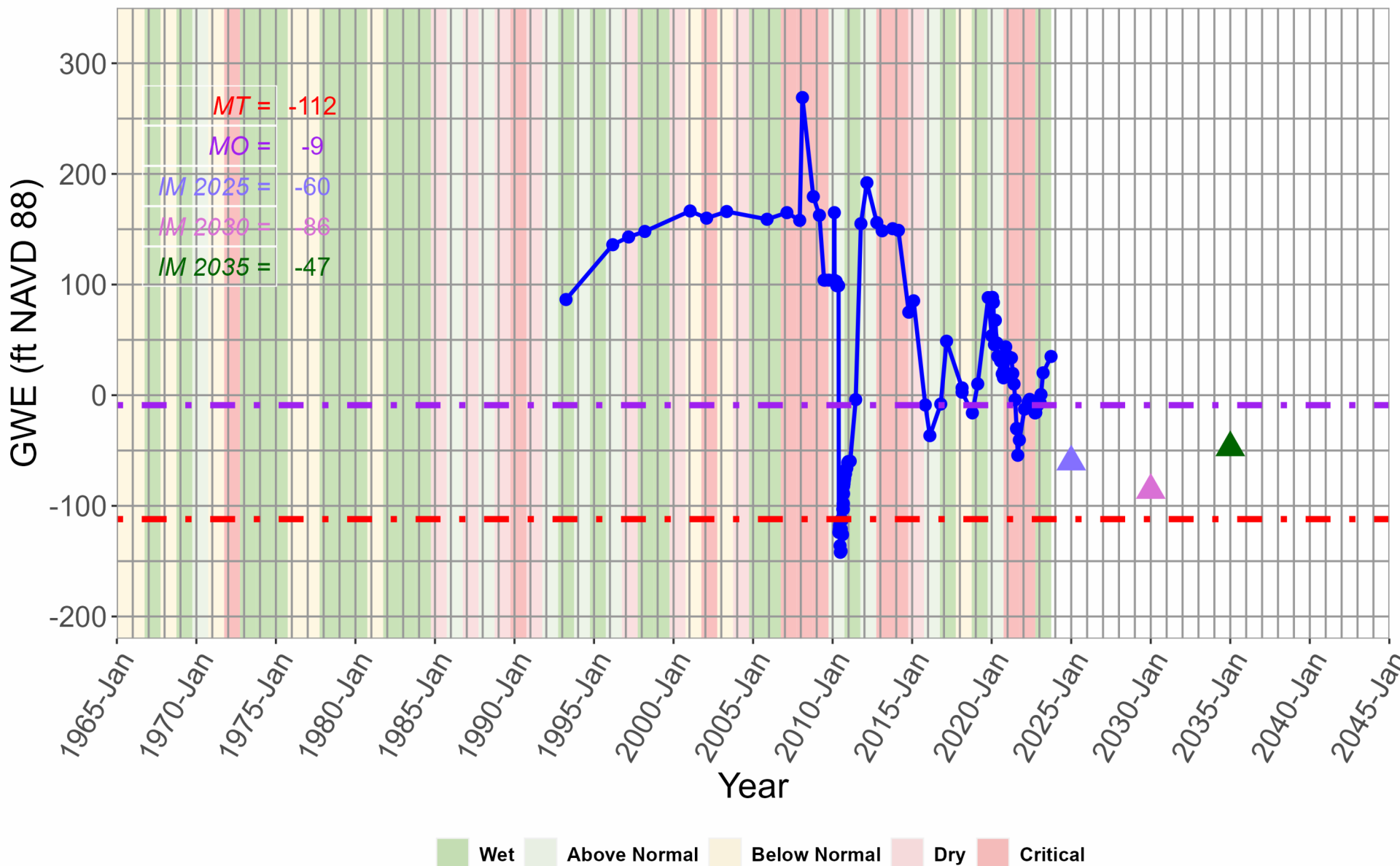
11N20W05J001S



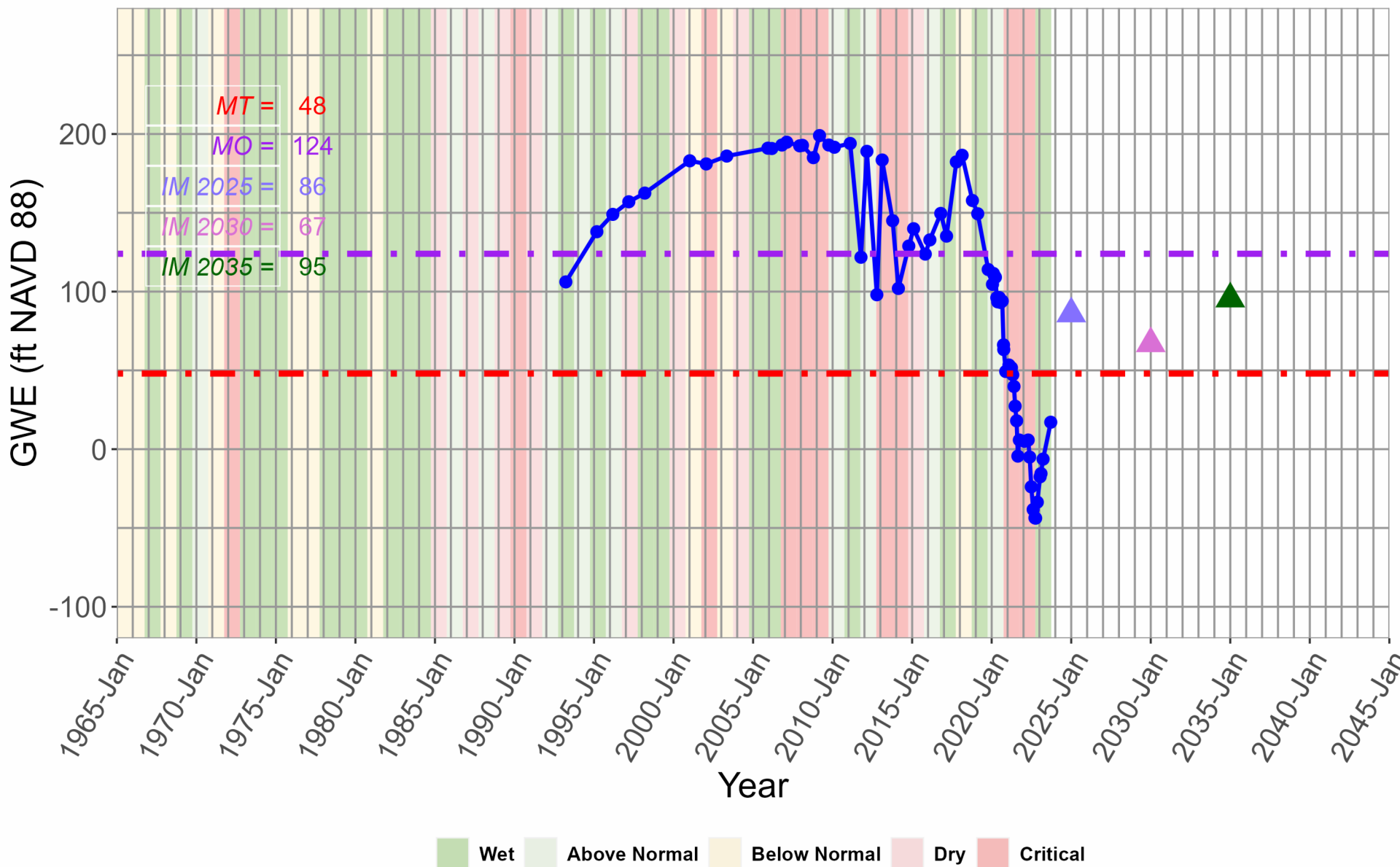
11N21W09C001S



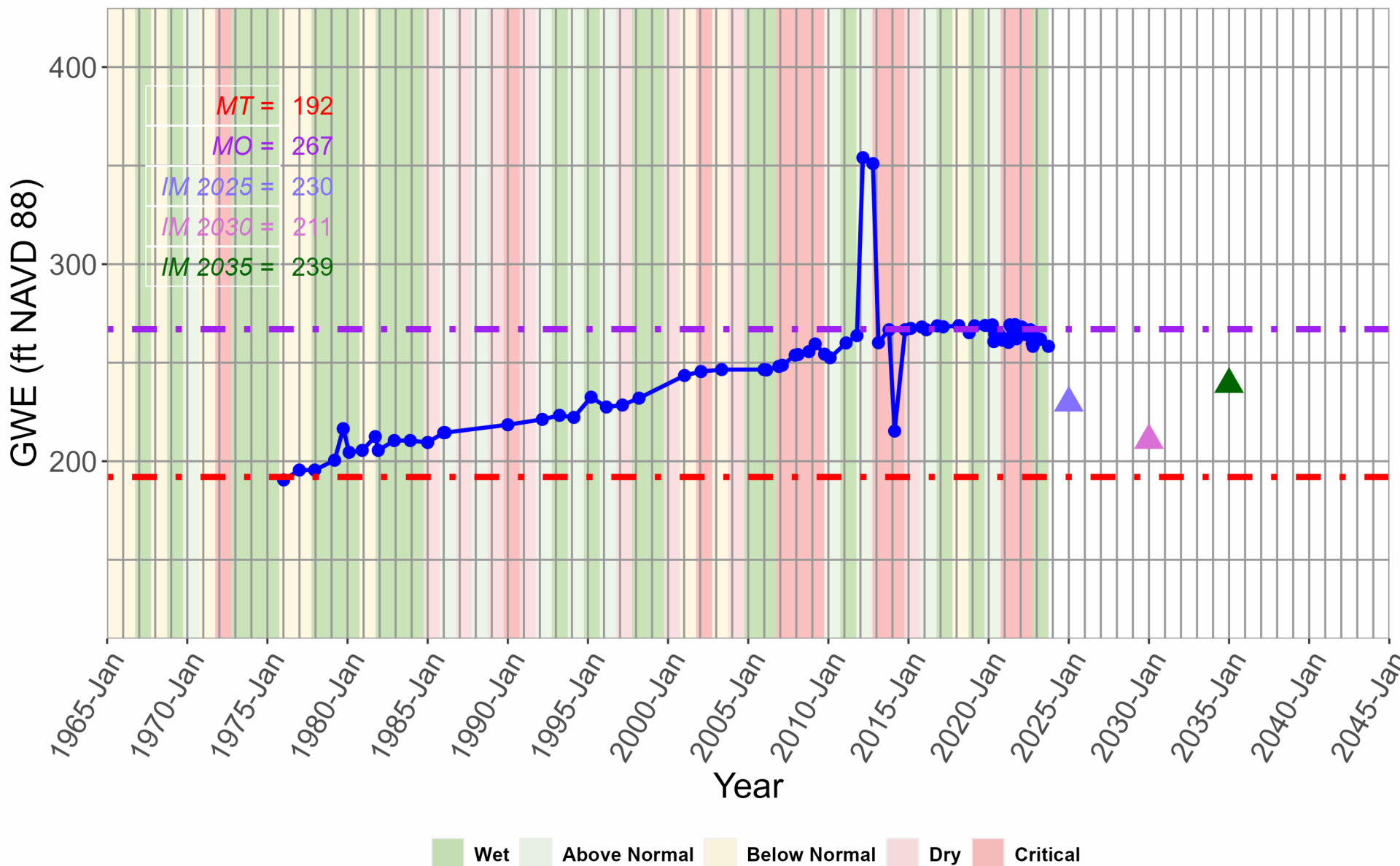
11N21W16E001S



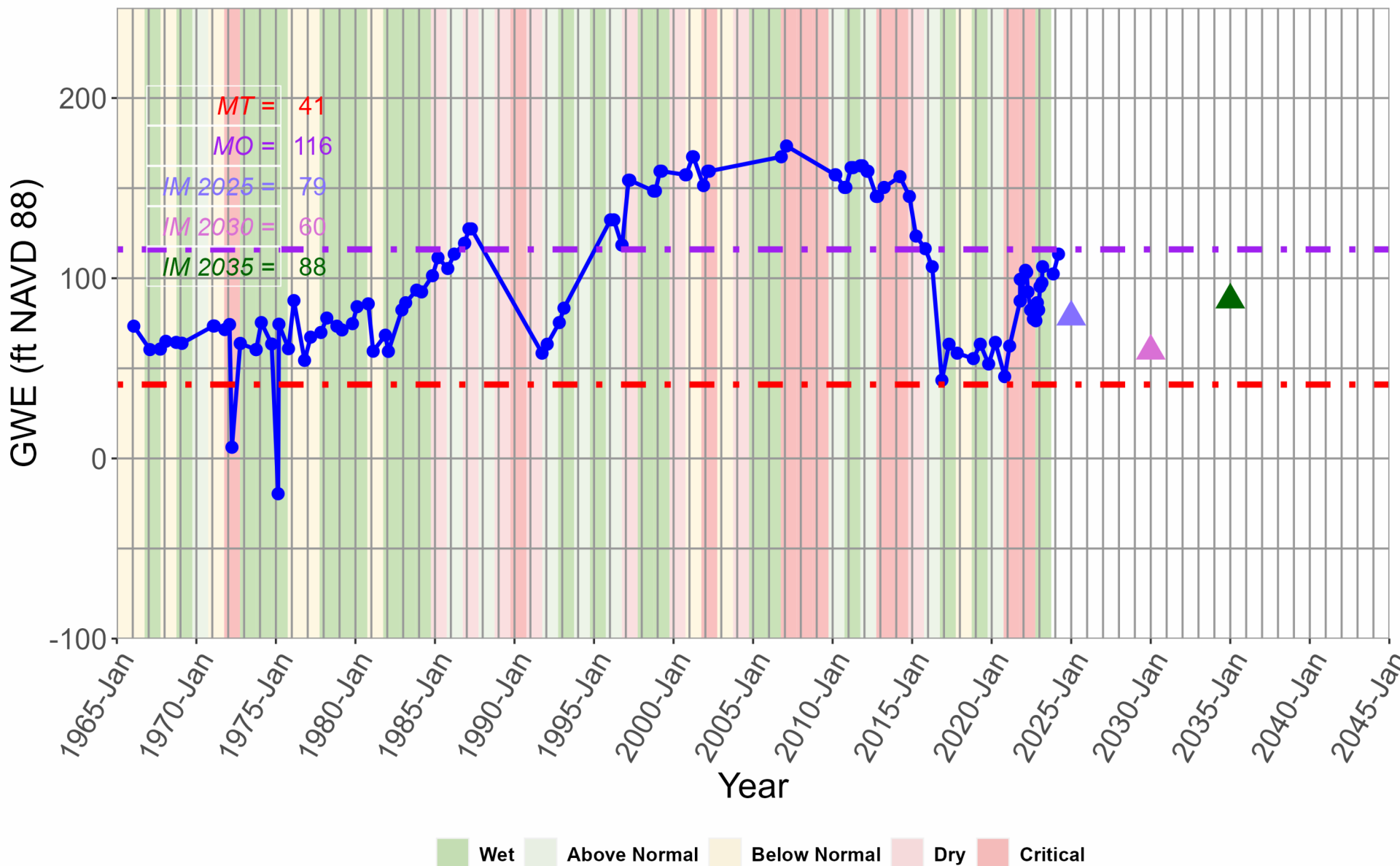
11N22W01D001S



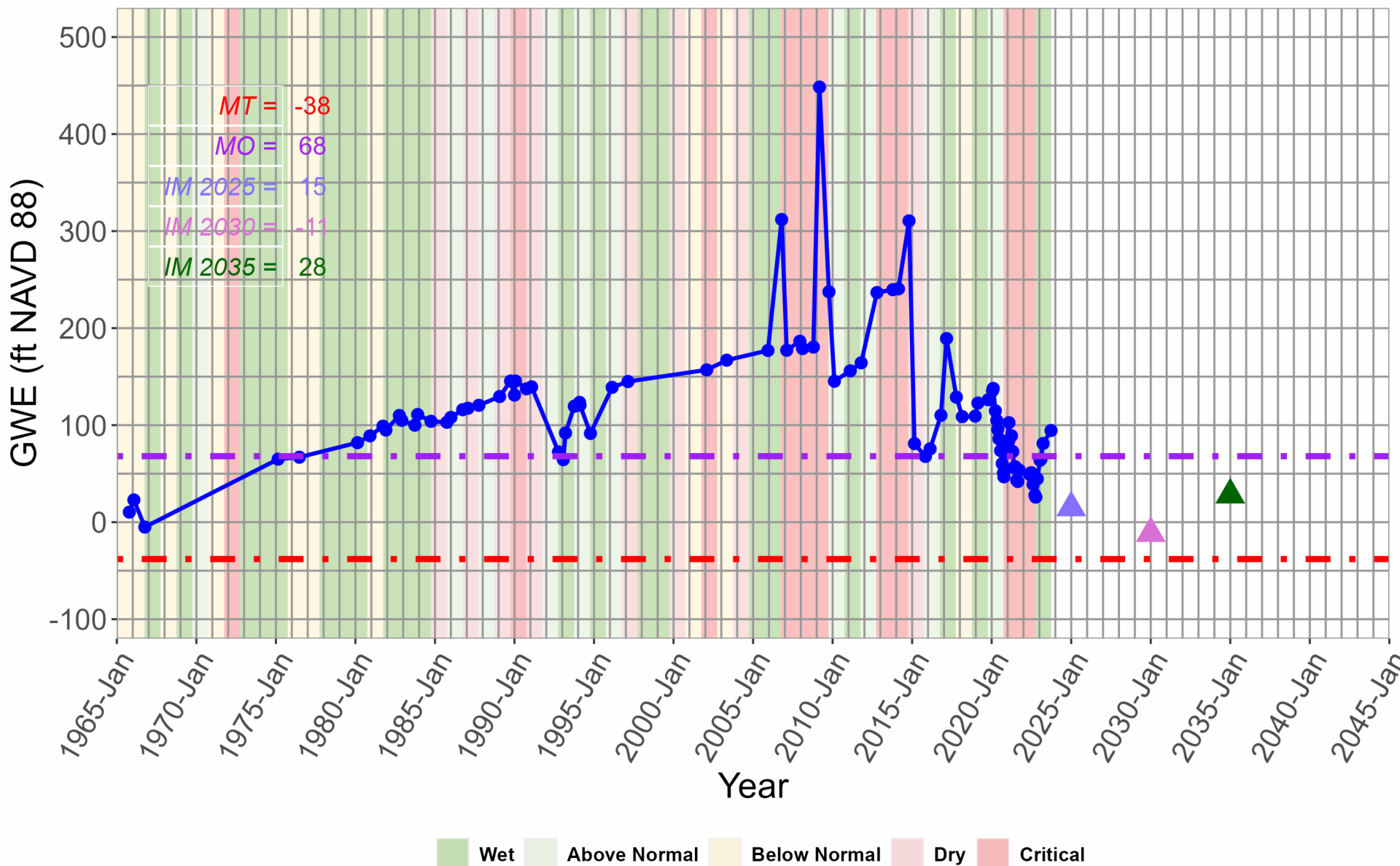
11N22W06H001S



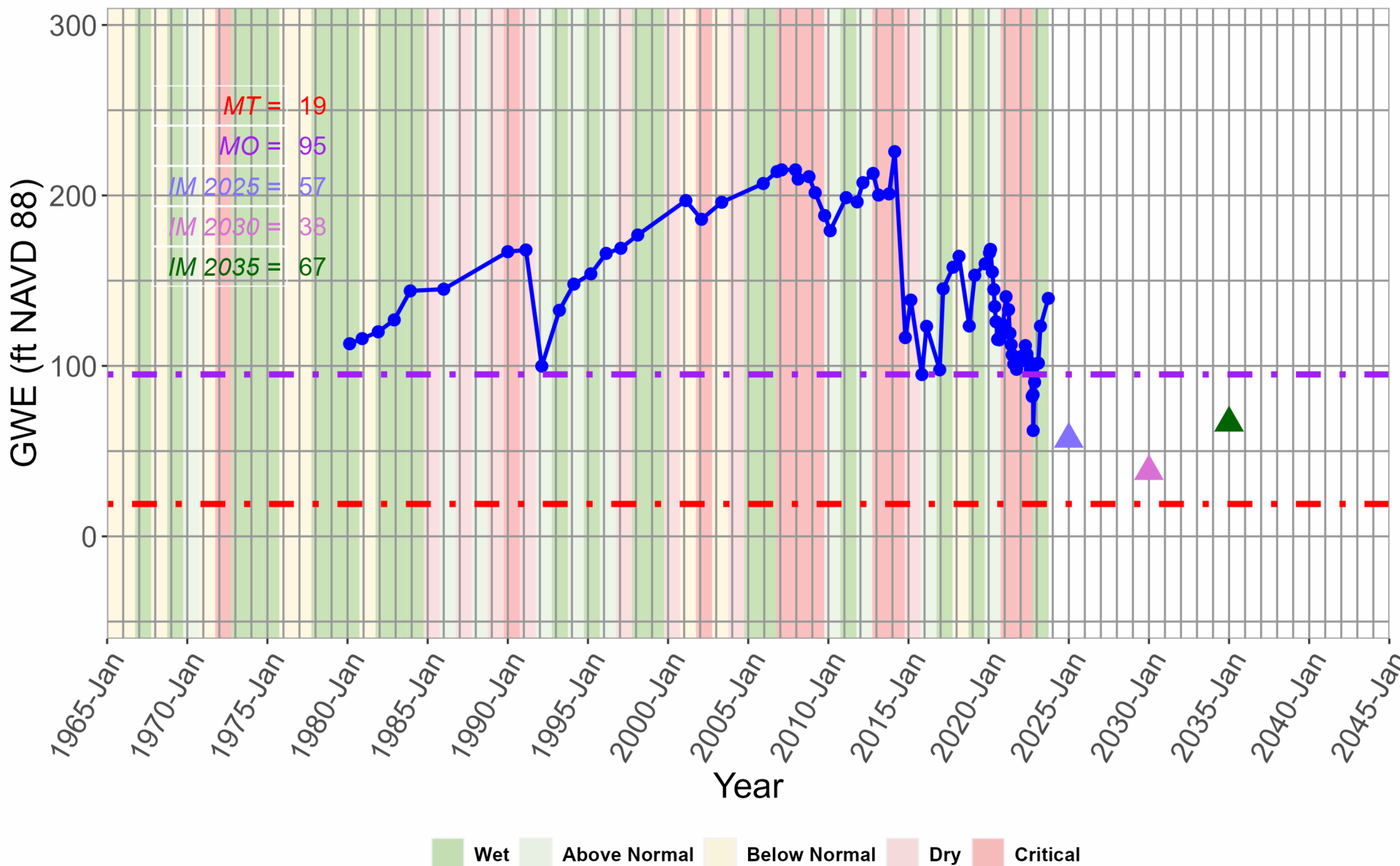
12N20W36G001S



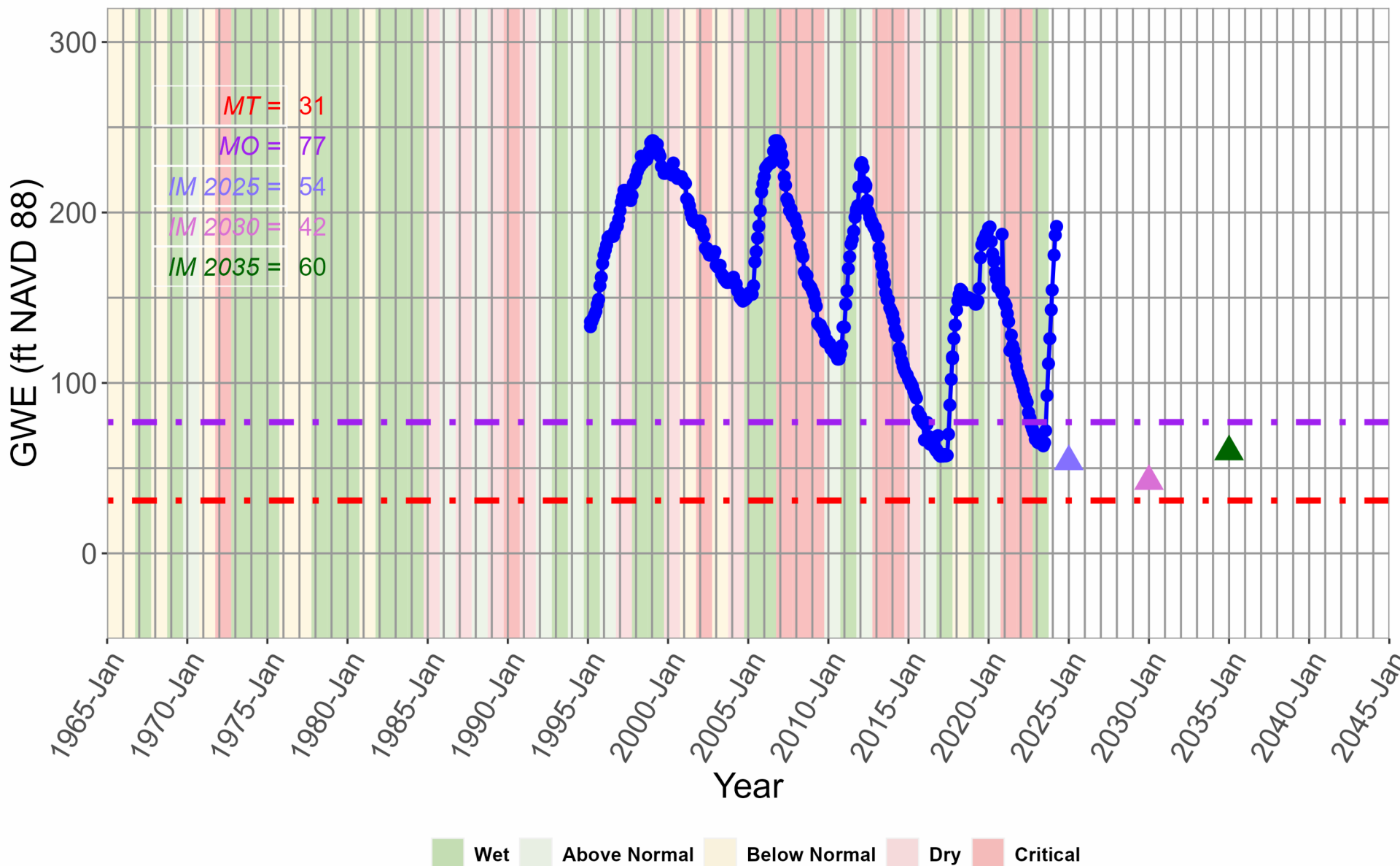
12N21W34N001S



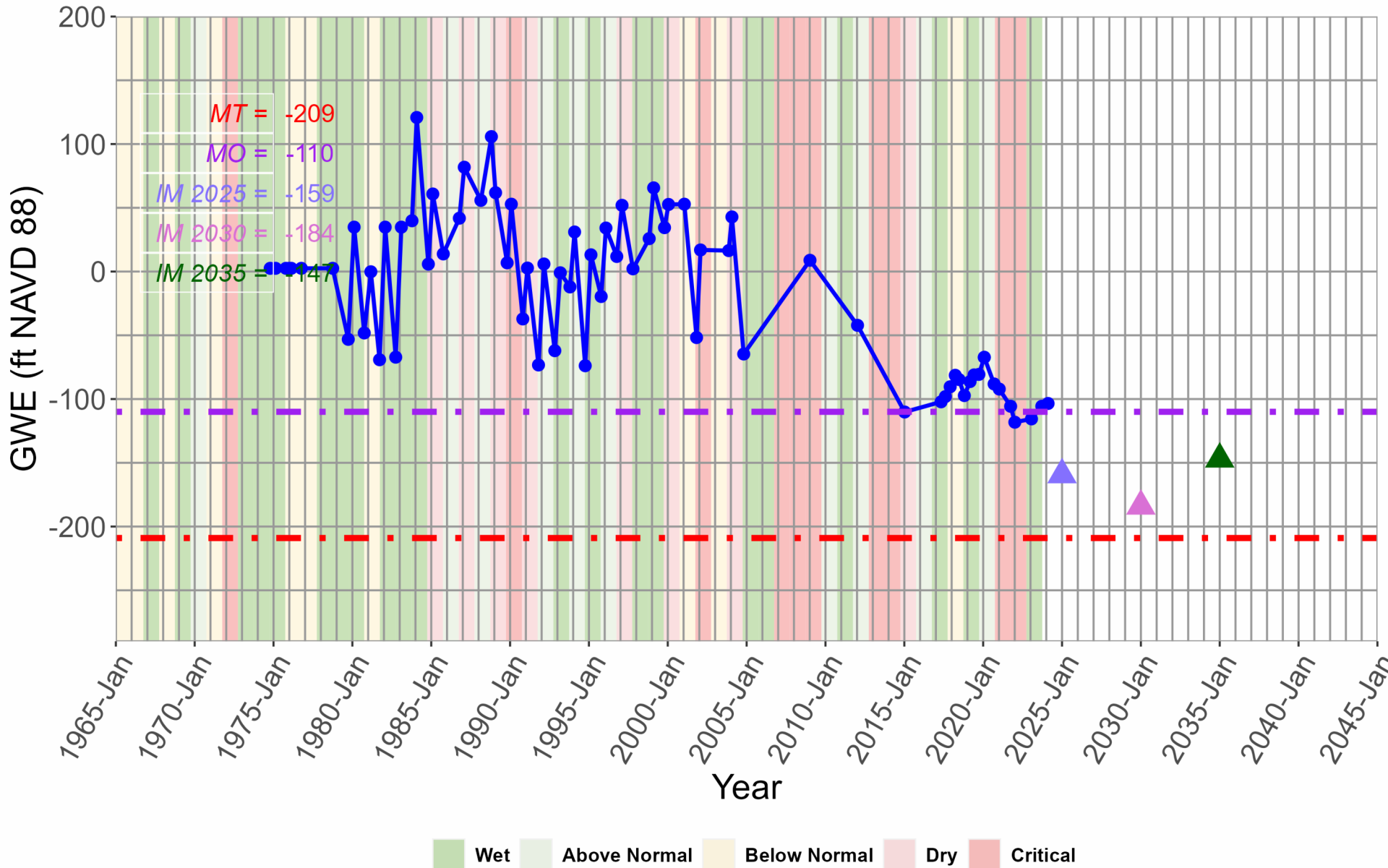
12N21W35Q001S



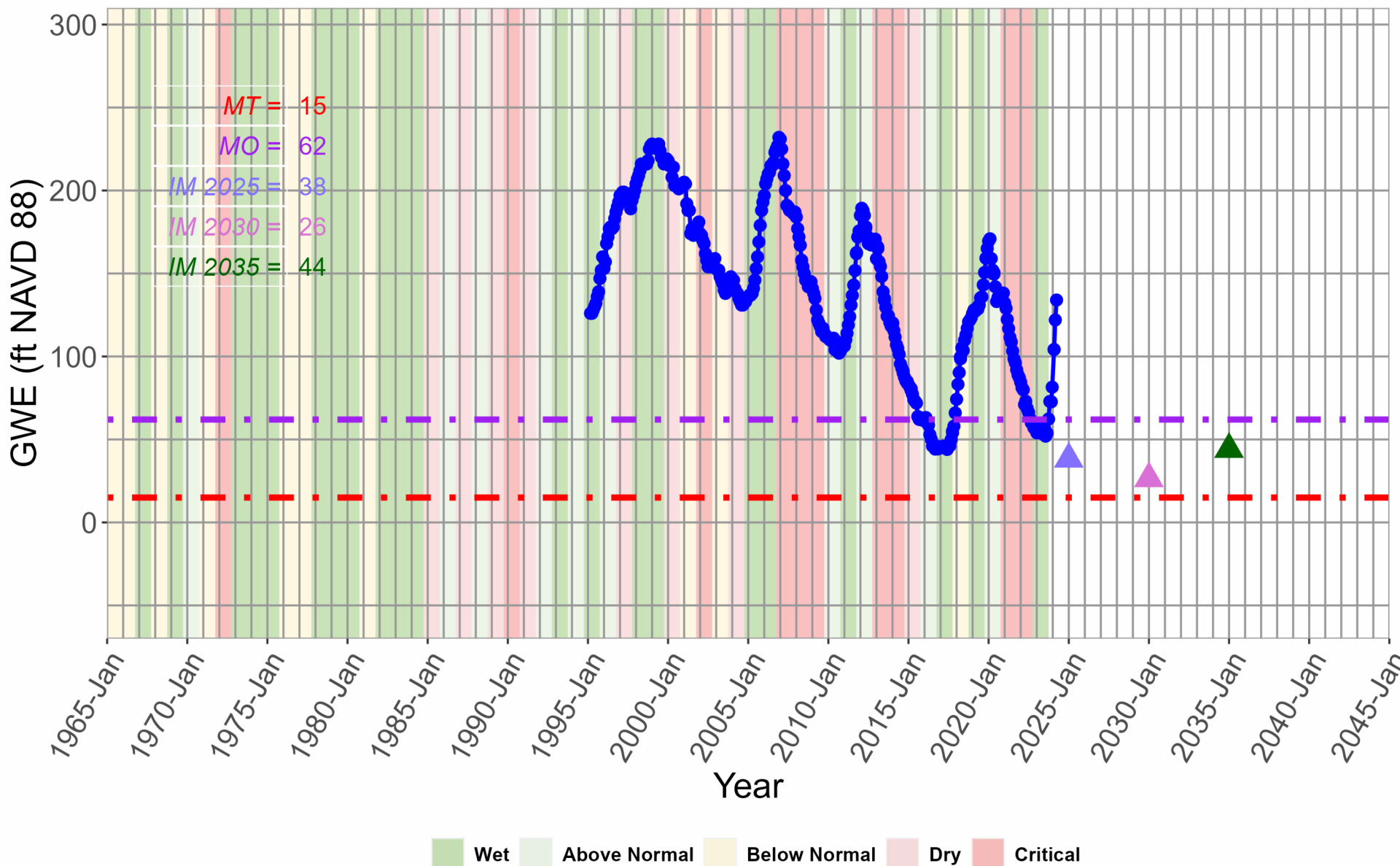
25M Enos



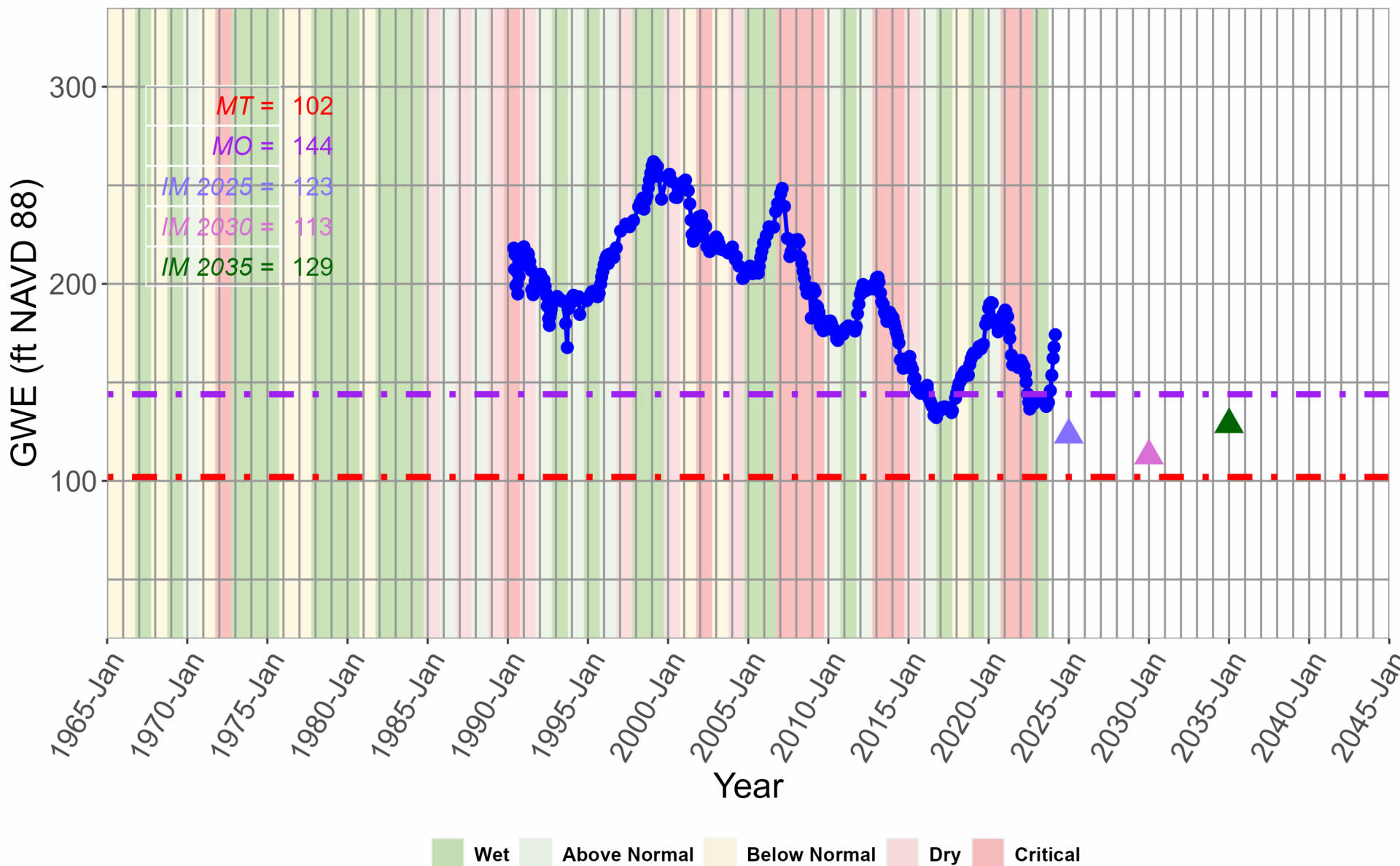
26S-23E-15A1



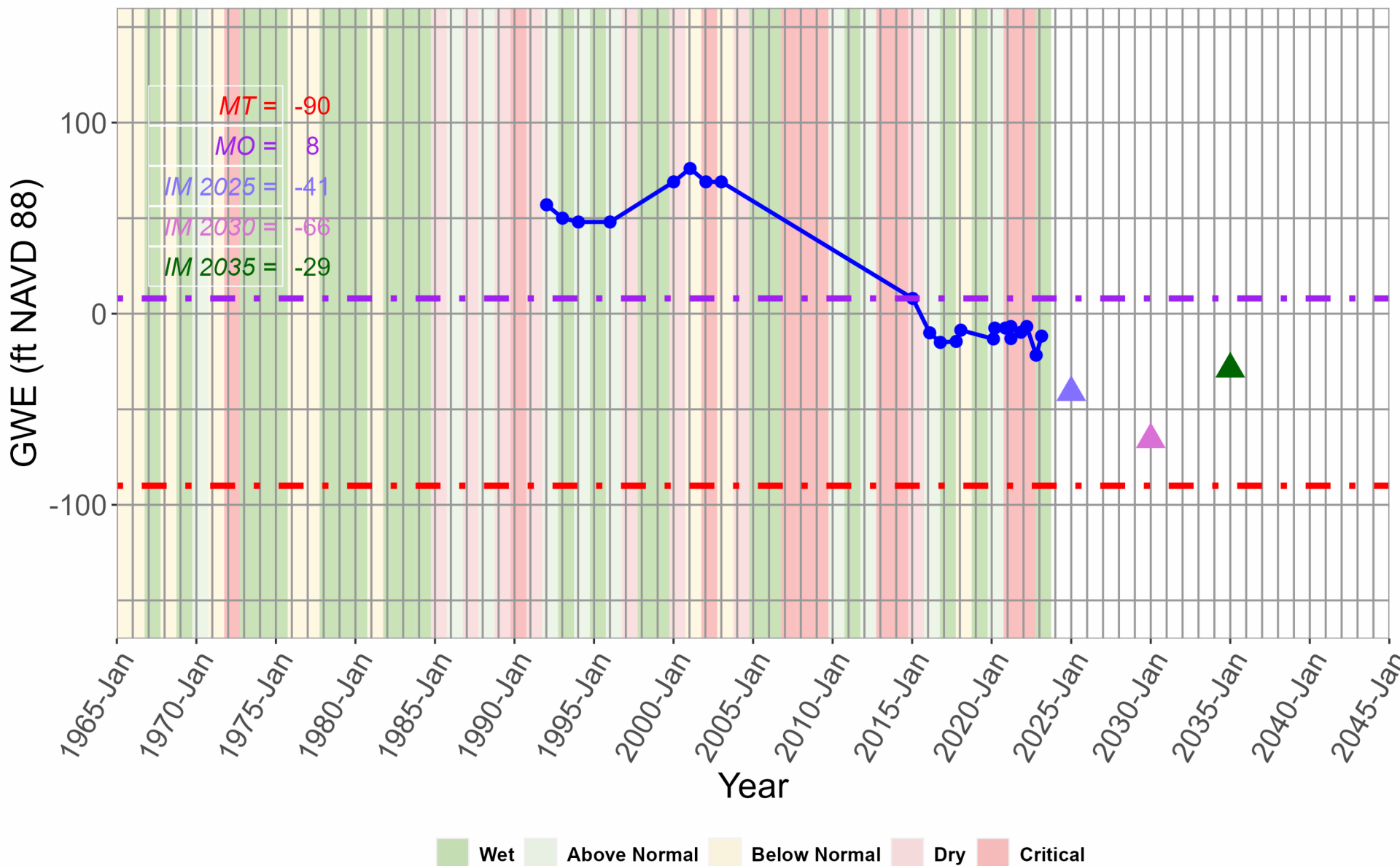
27N Mayer



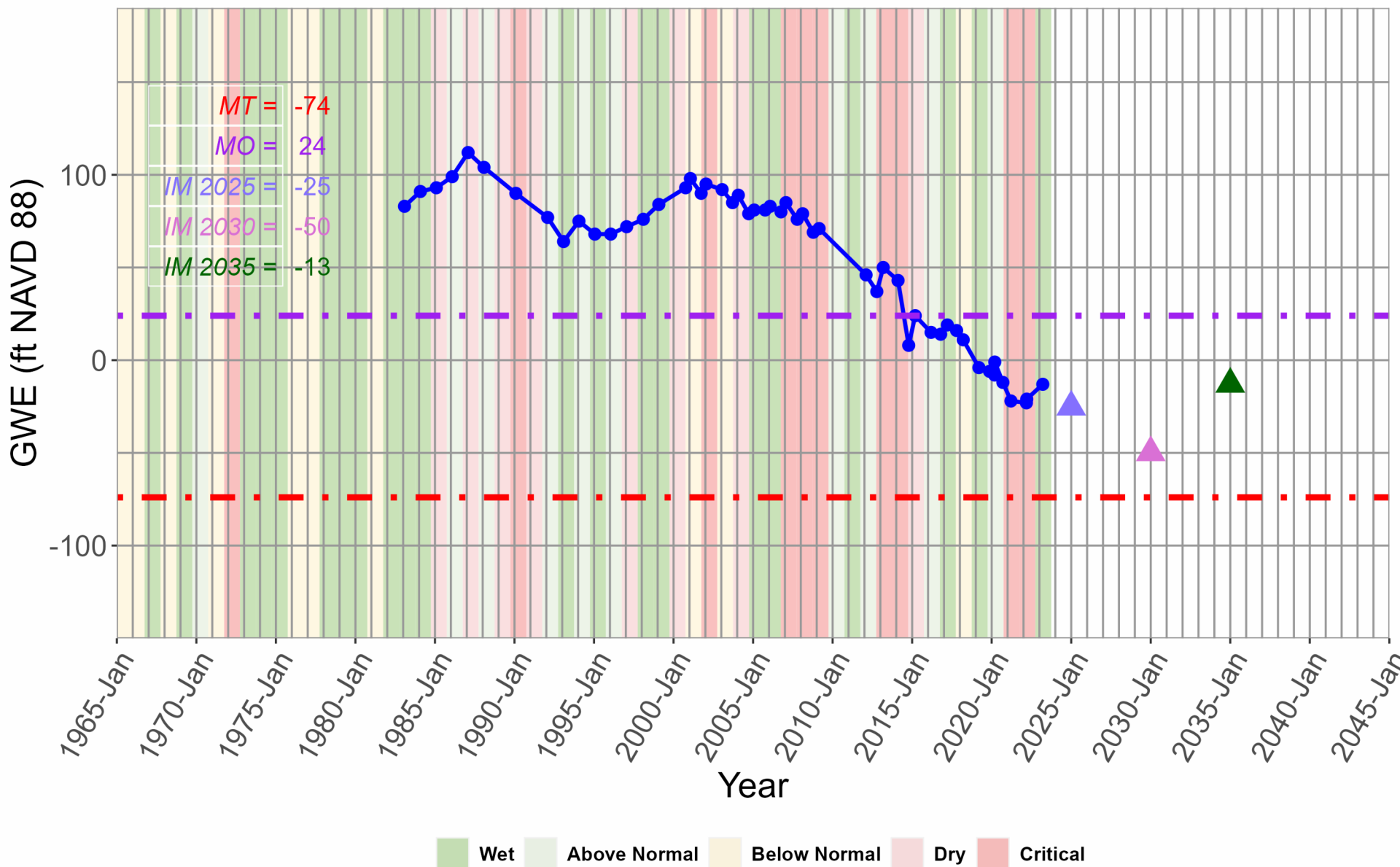
28J Triple



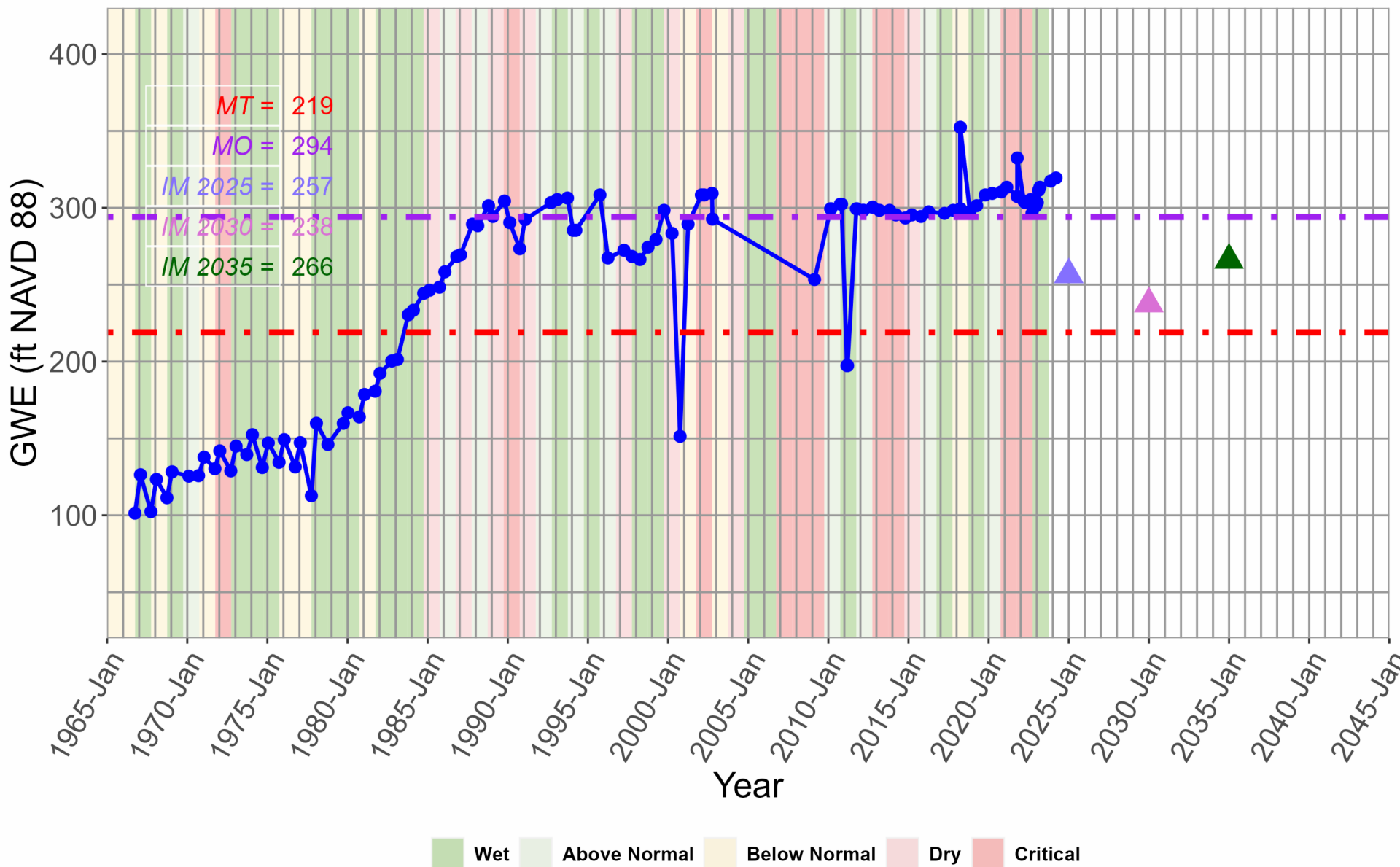
28S/24E-35C



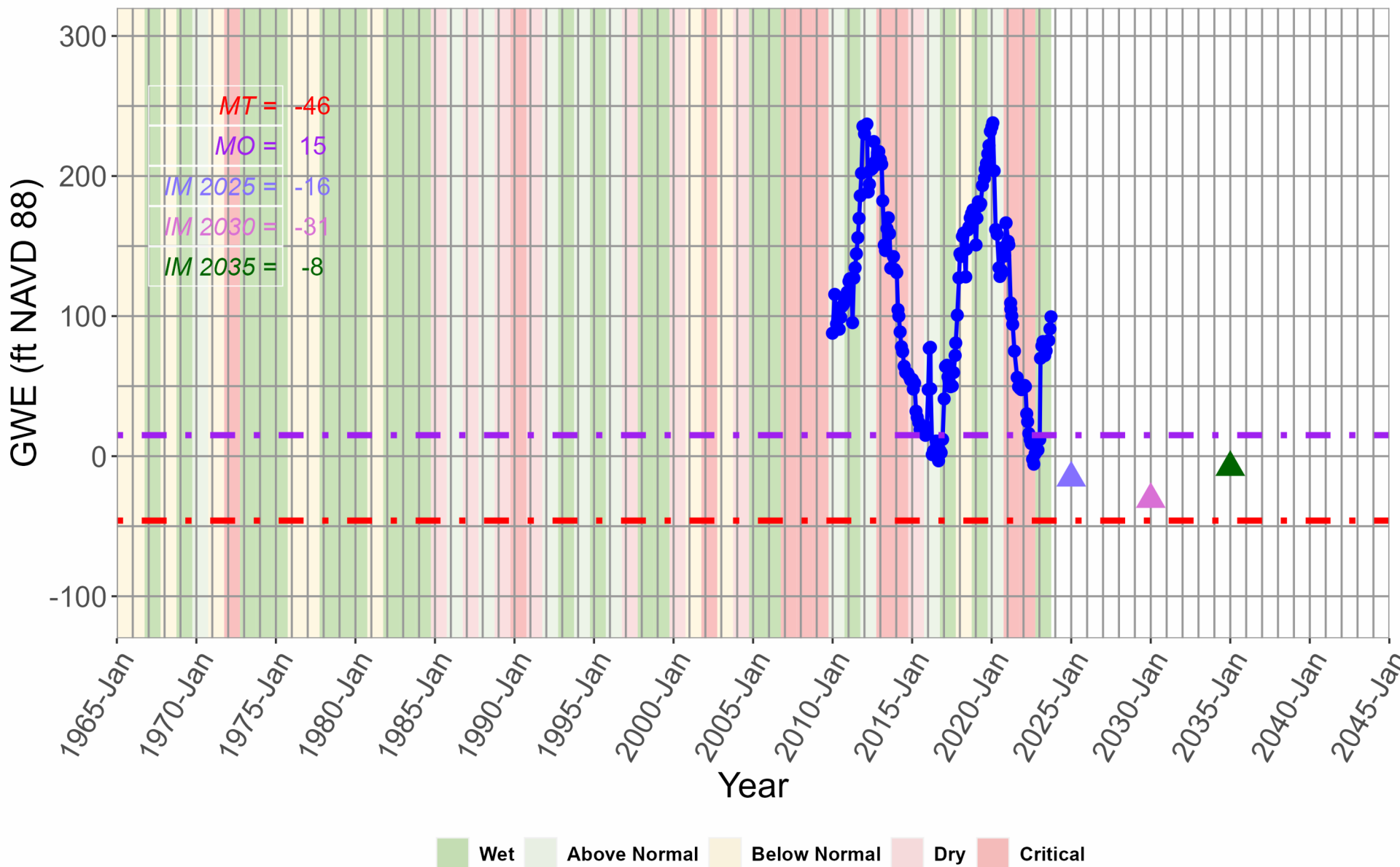
28S25E19G



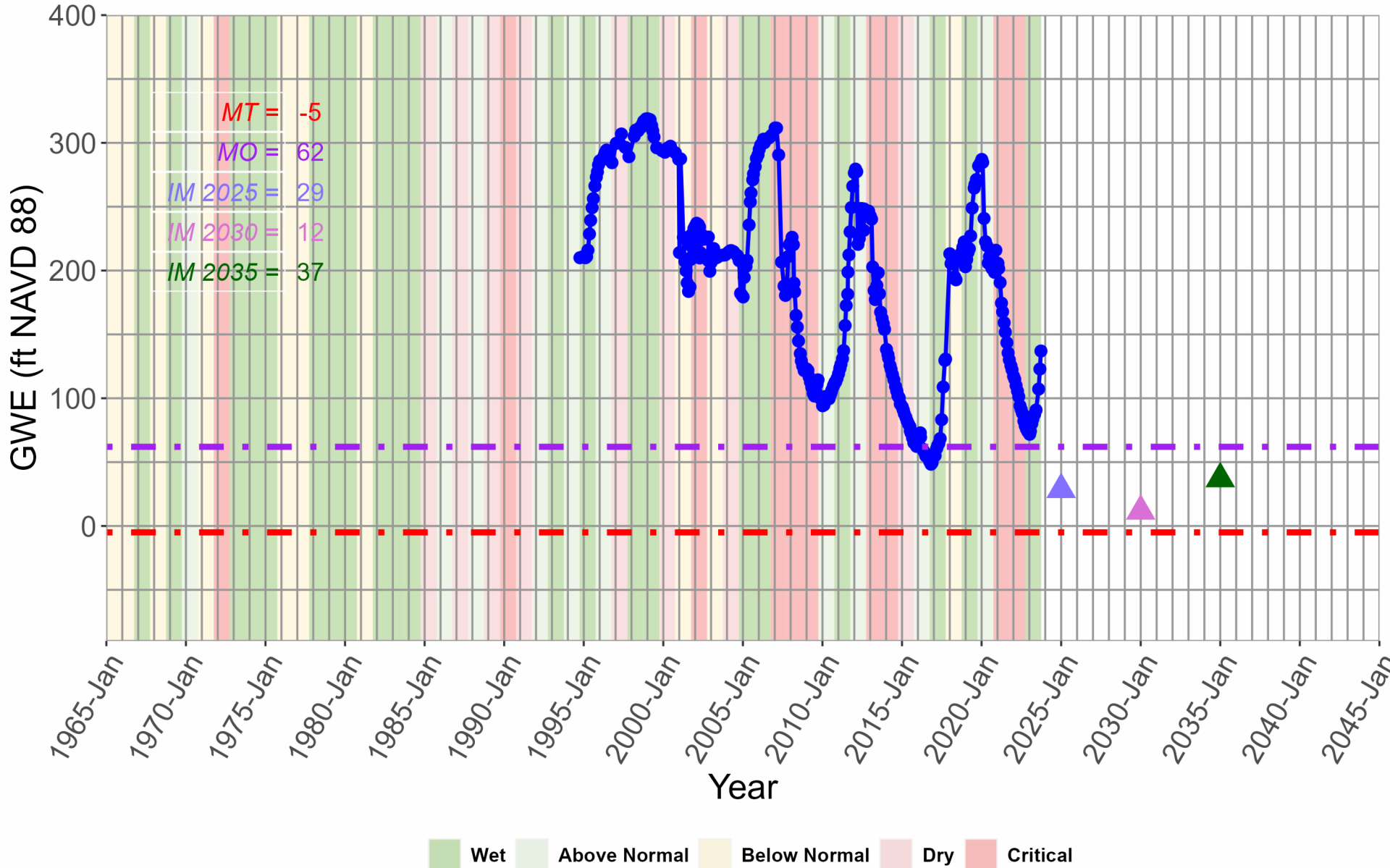
29S29E33N001M



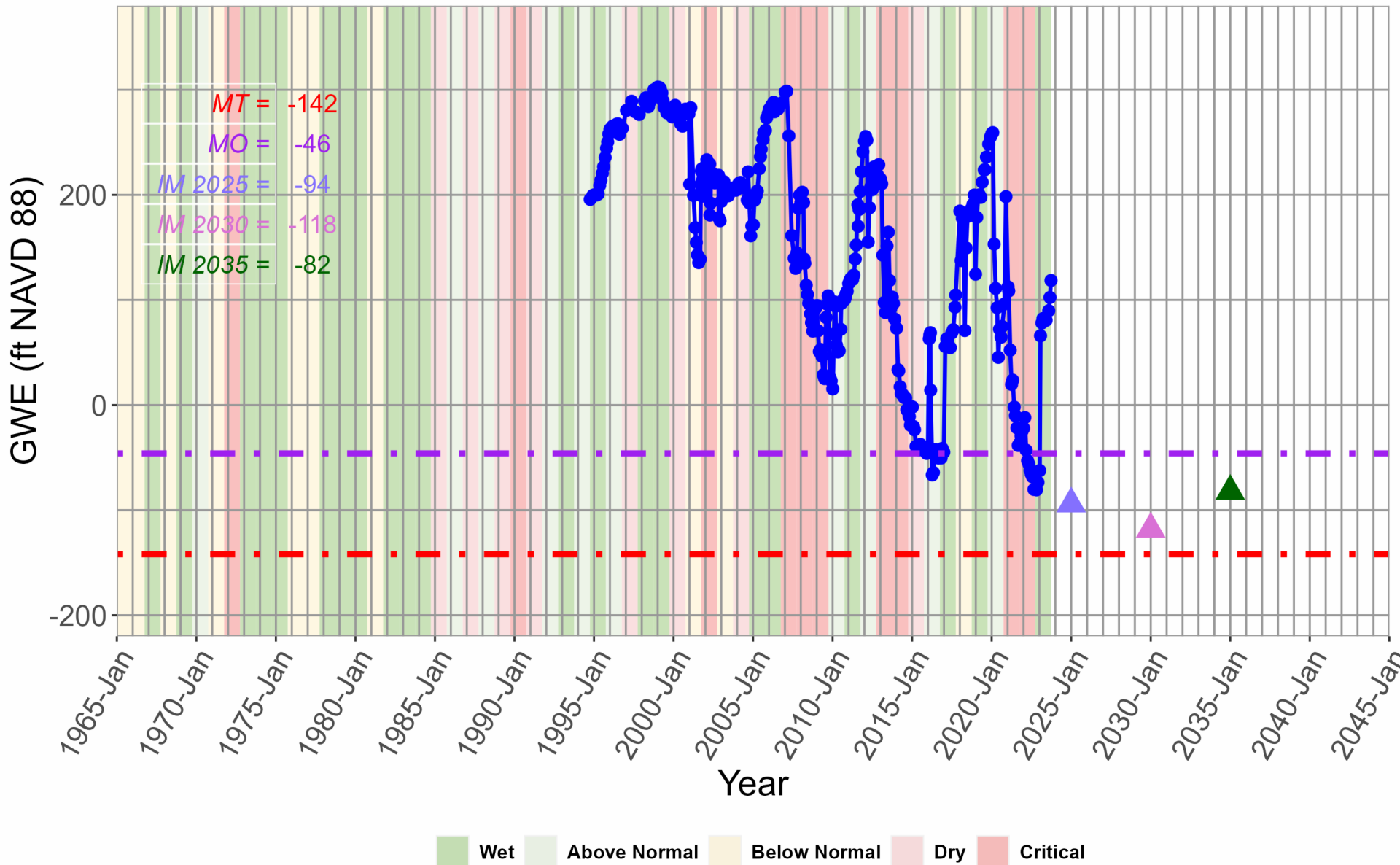
30S/26E-04D003M



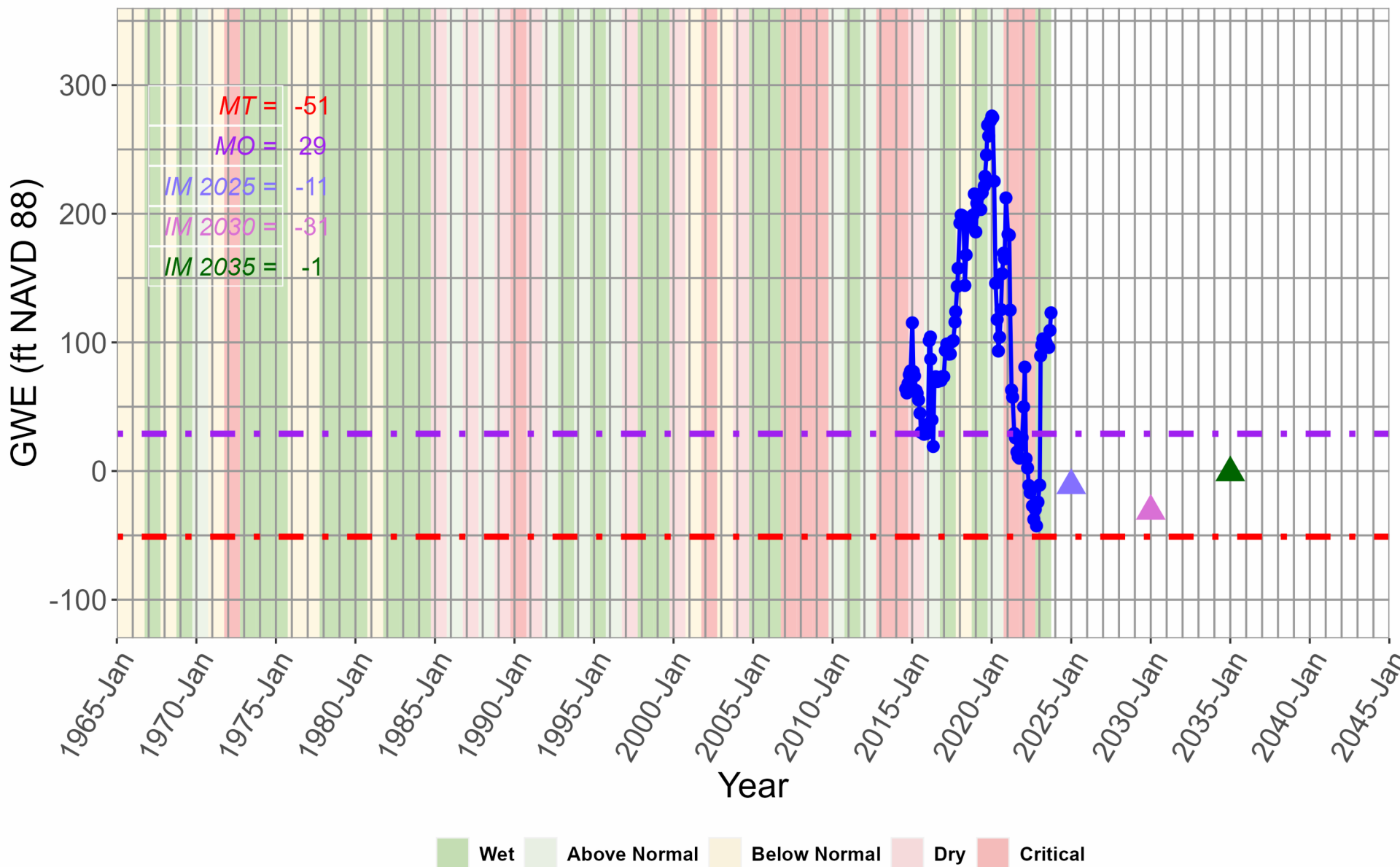
30S/26E-04J002M



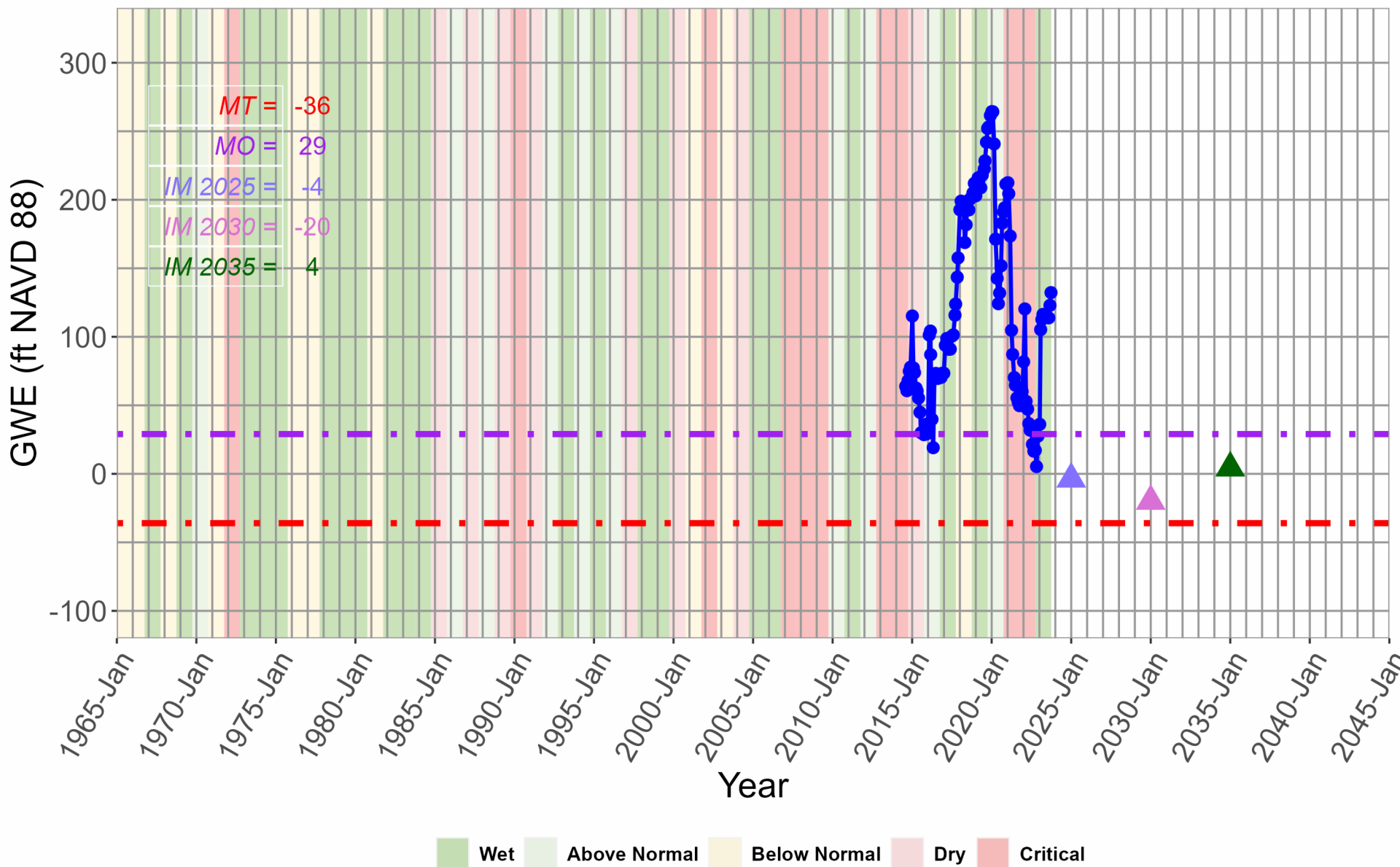
30S/26E-04J003M



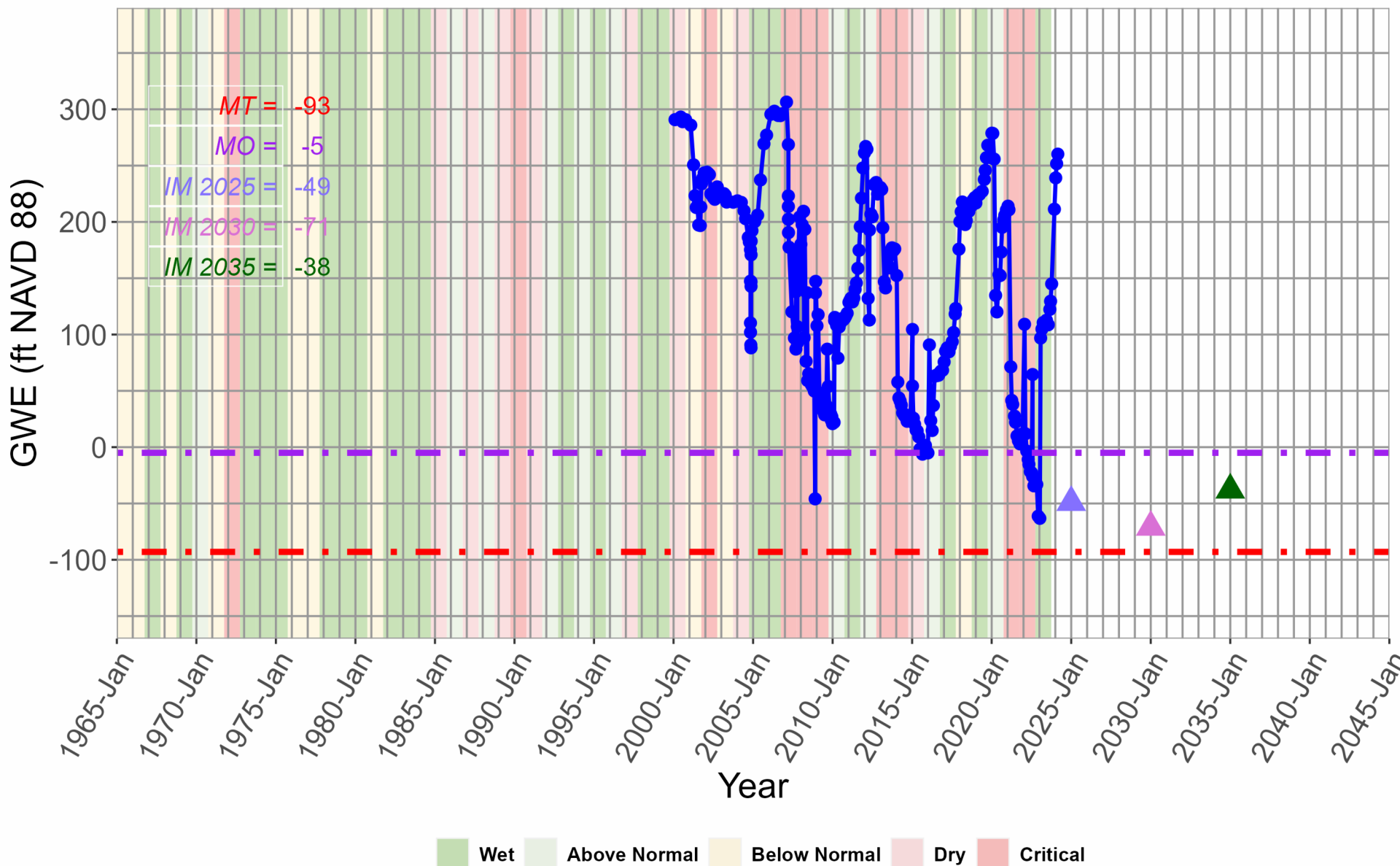
30S/26E-10P004M



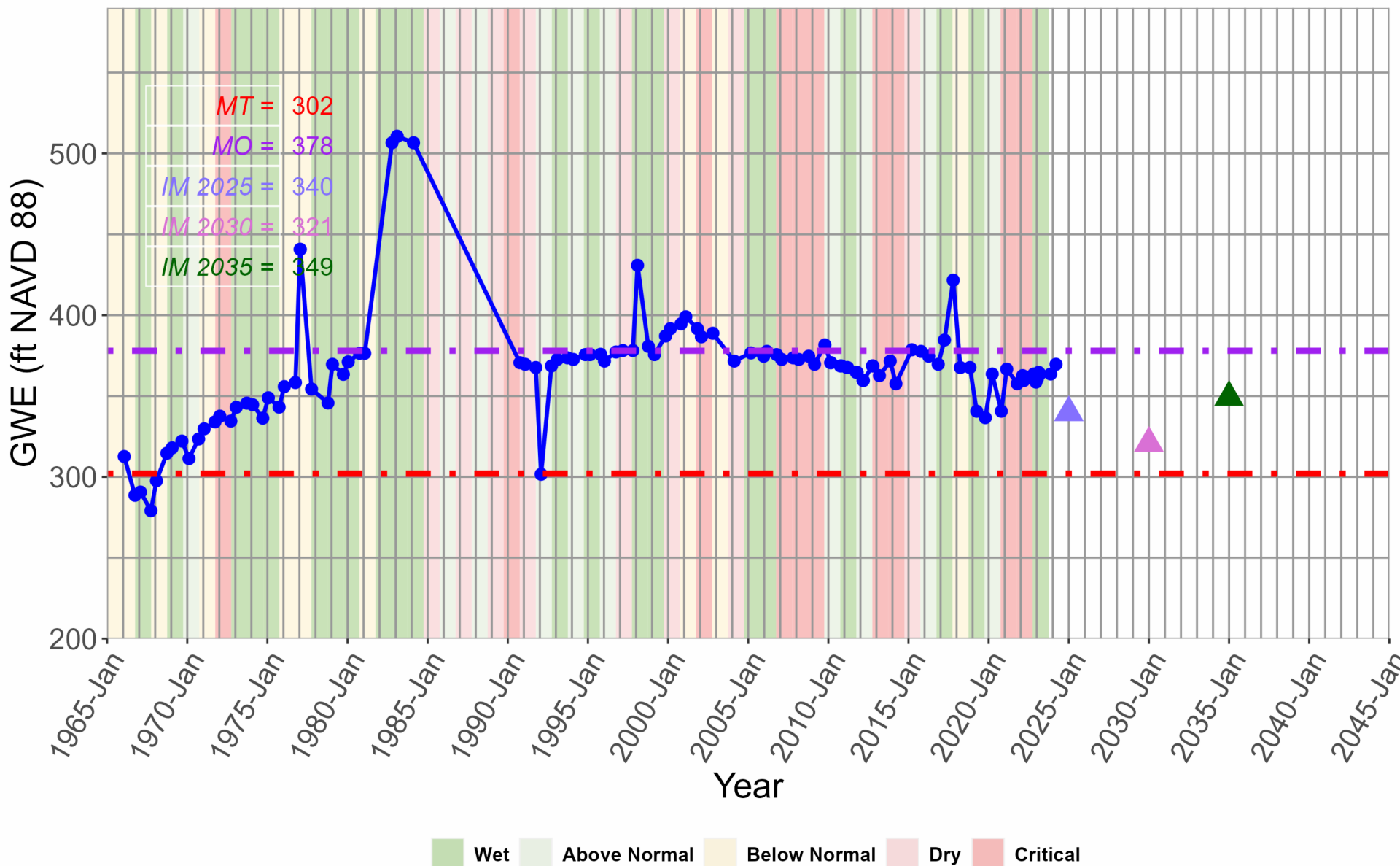
30S/26E-15N003M



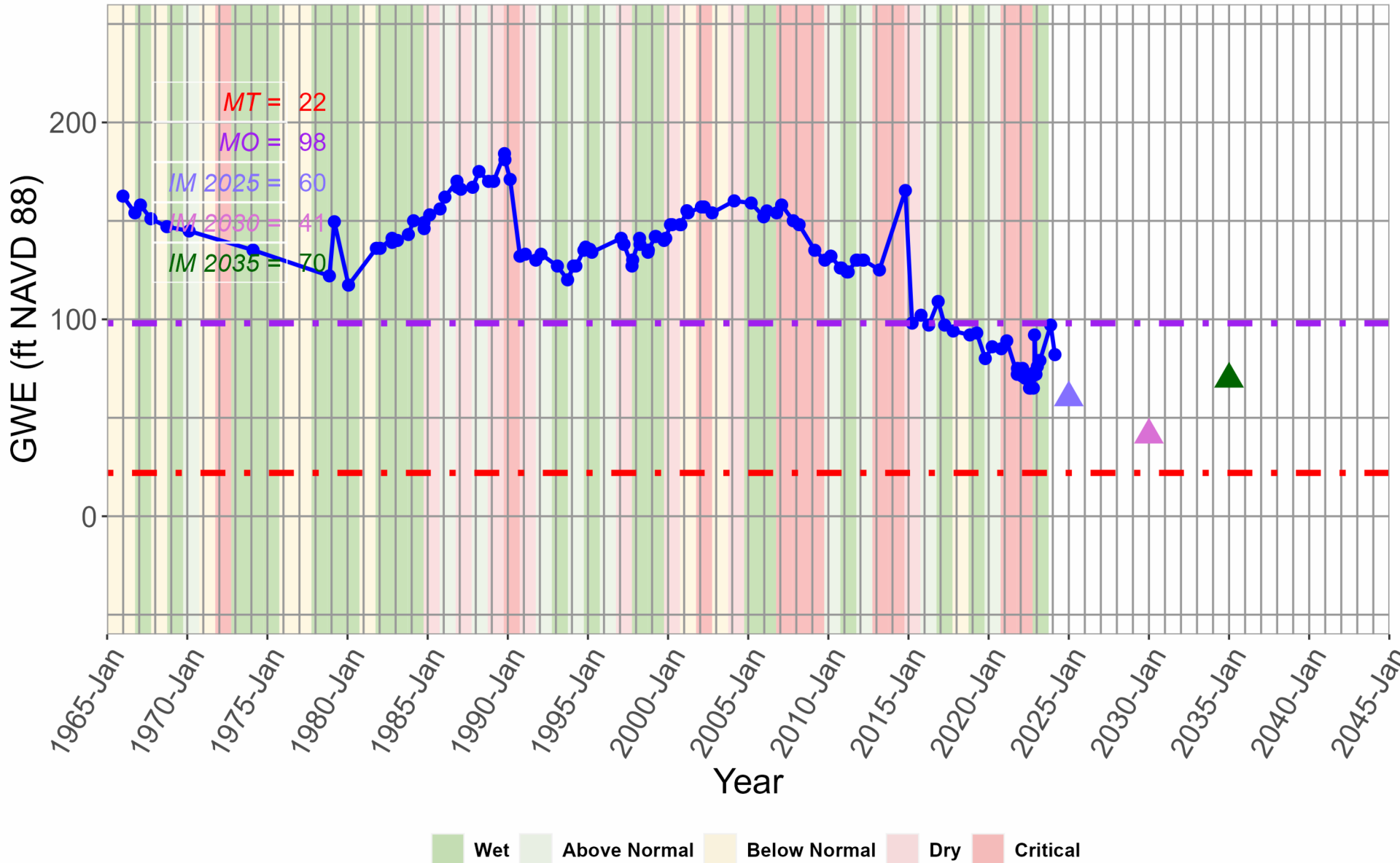
30S/26E-16L01



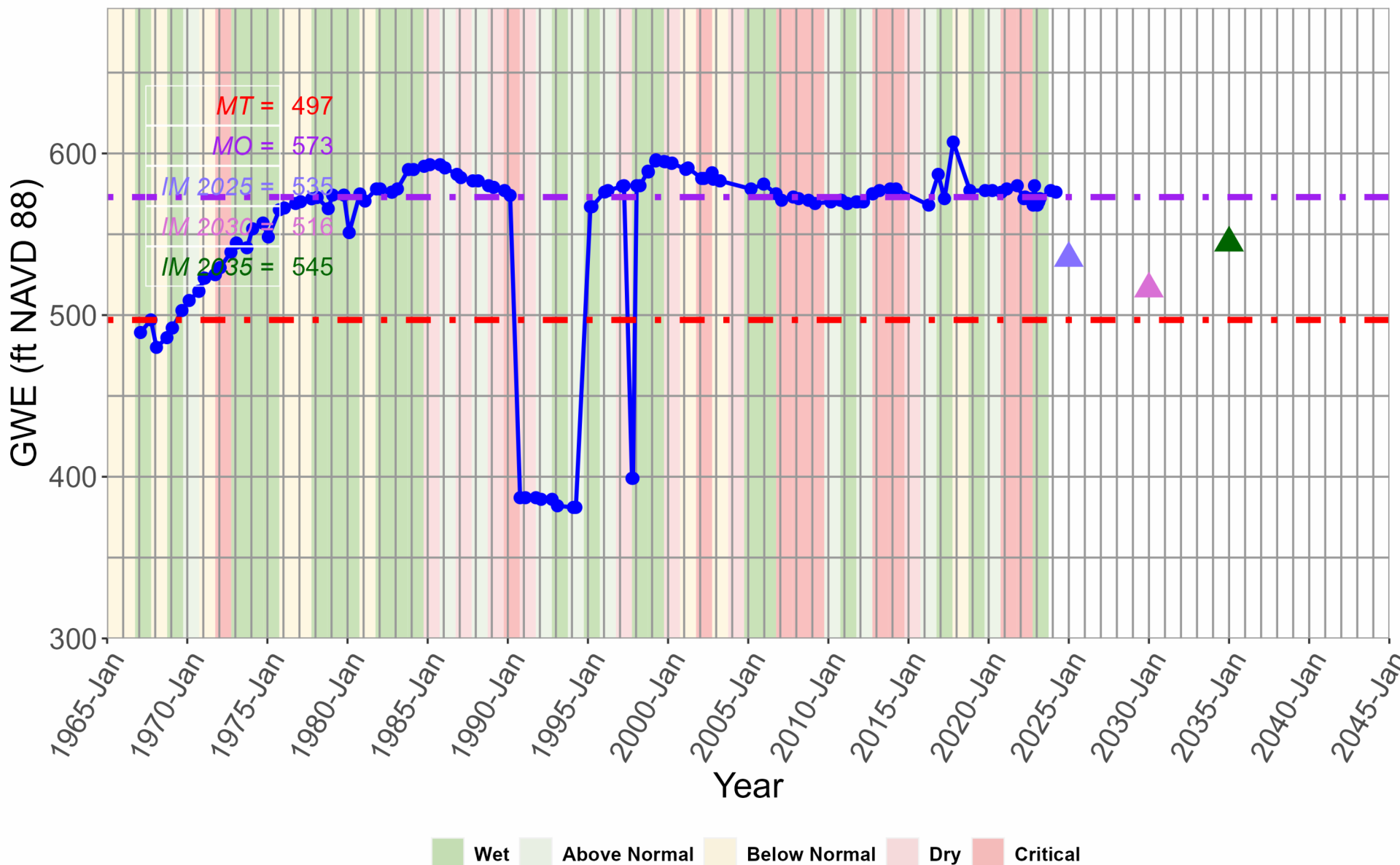
30S29E11N001M



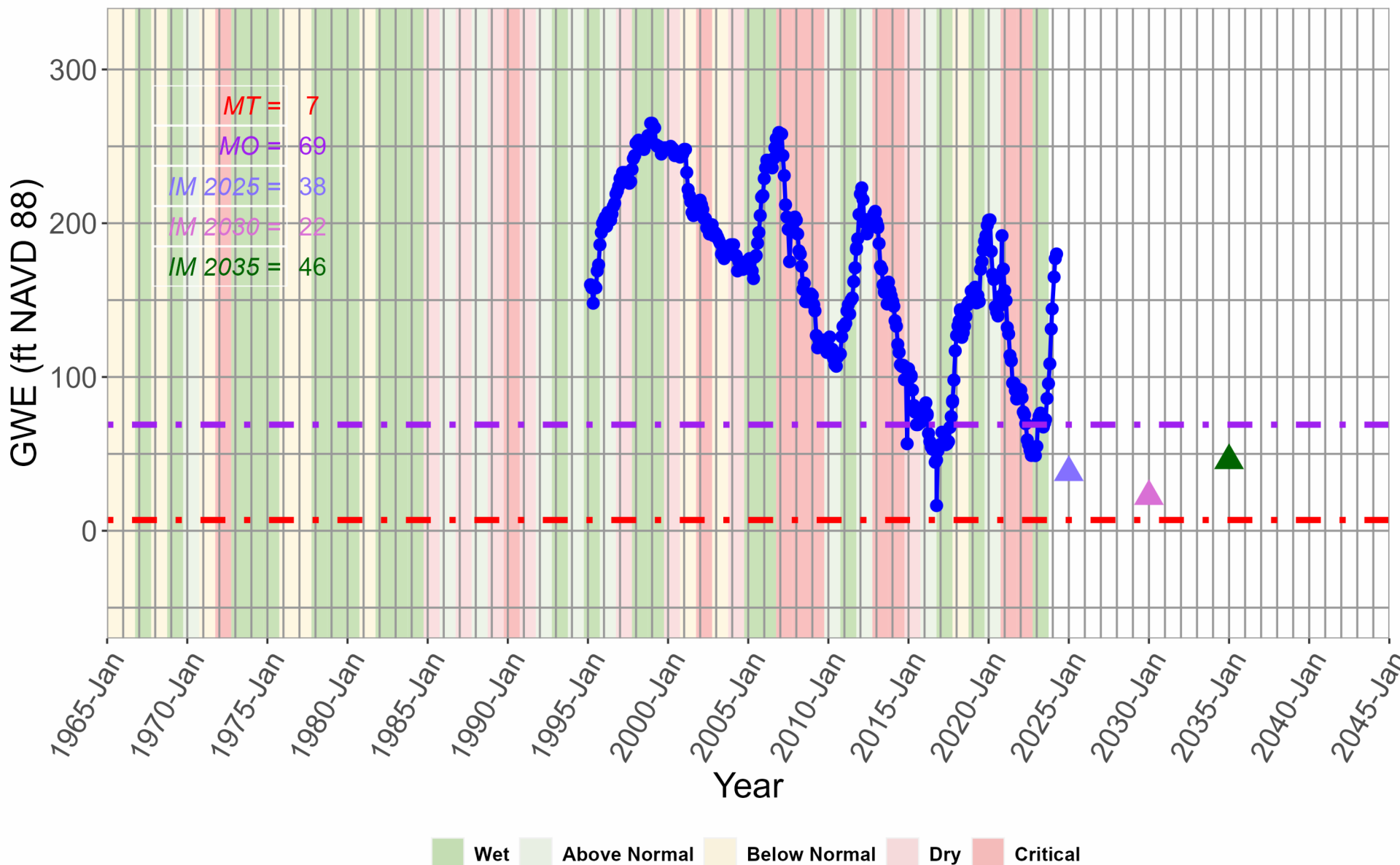
30S29E29A001M



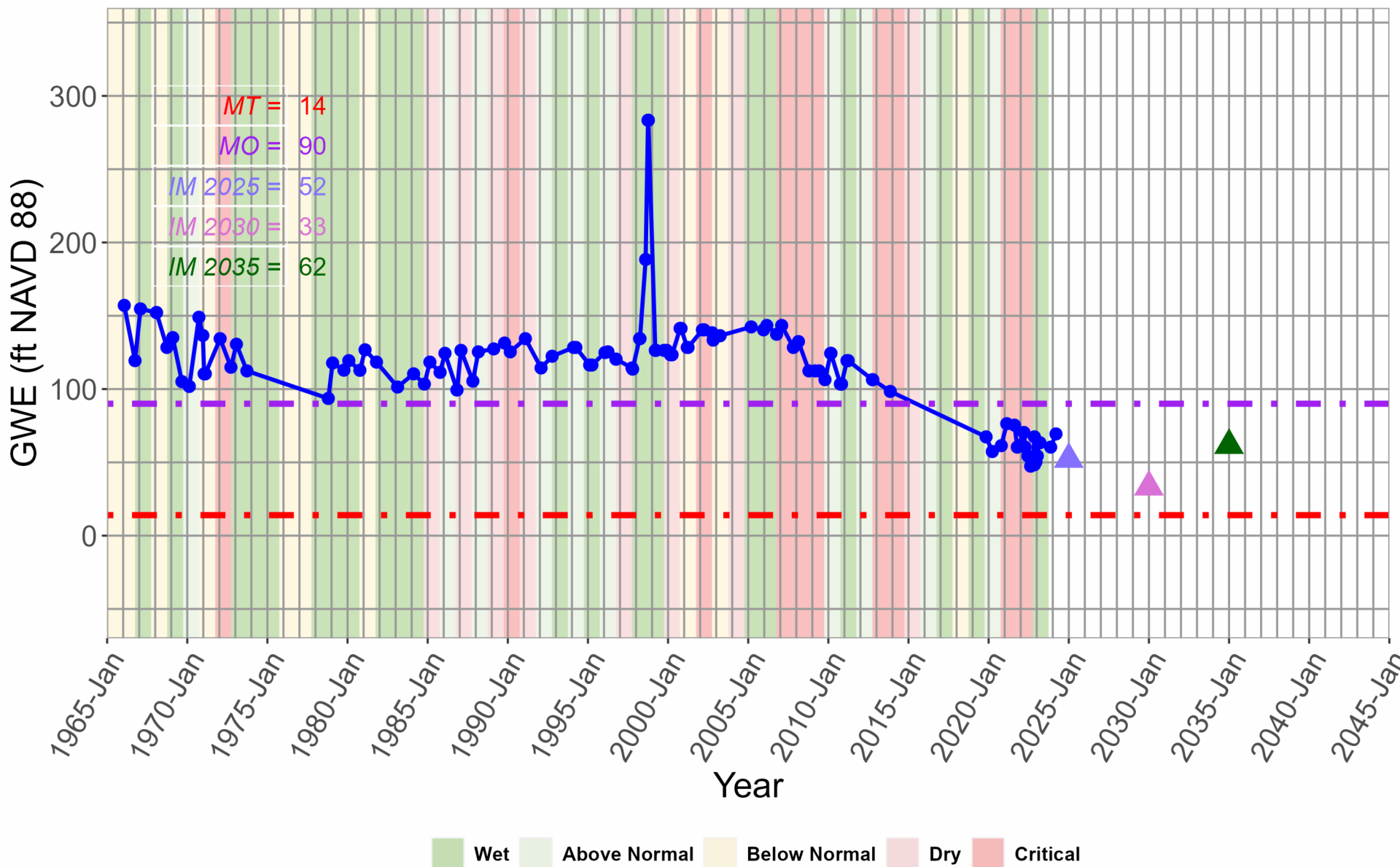
30S30E19E001M



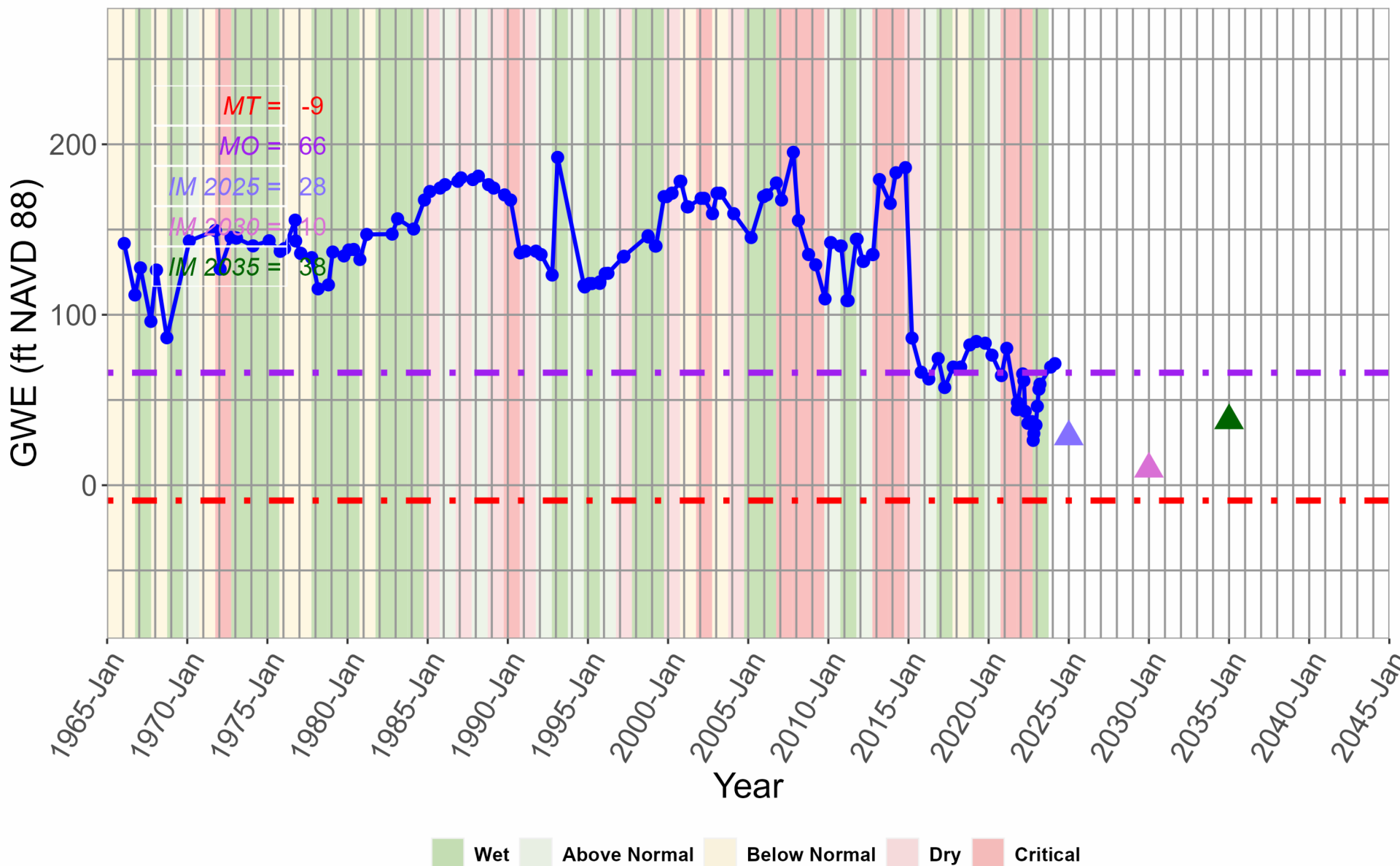
31H Greeley



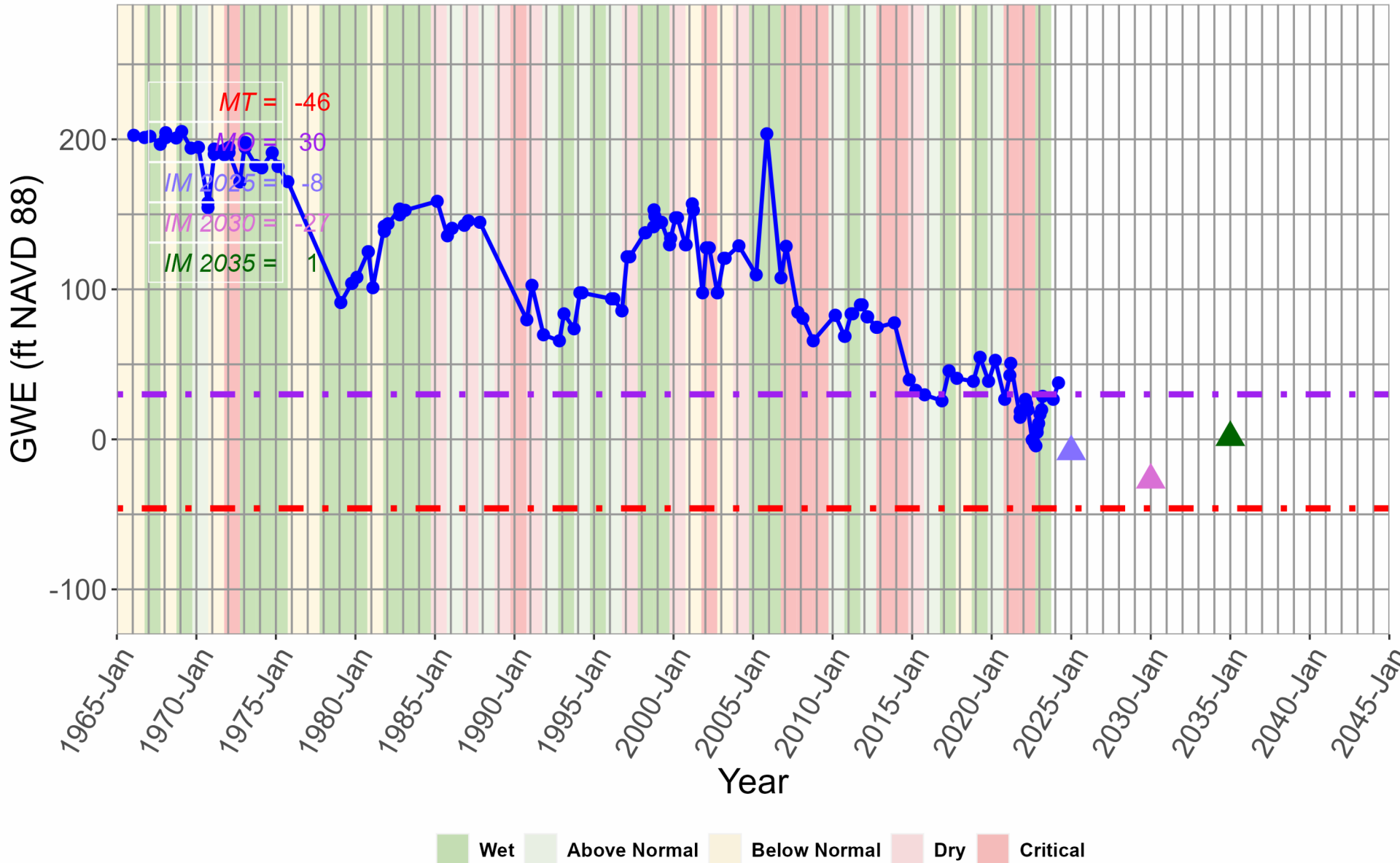
31S29E05E001M



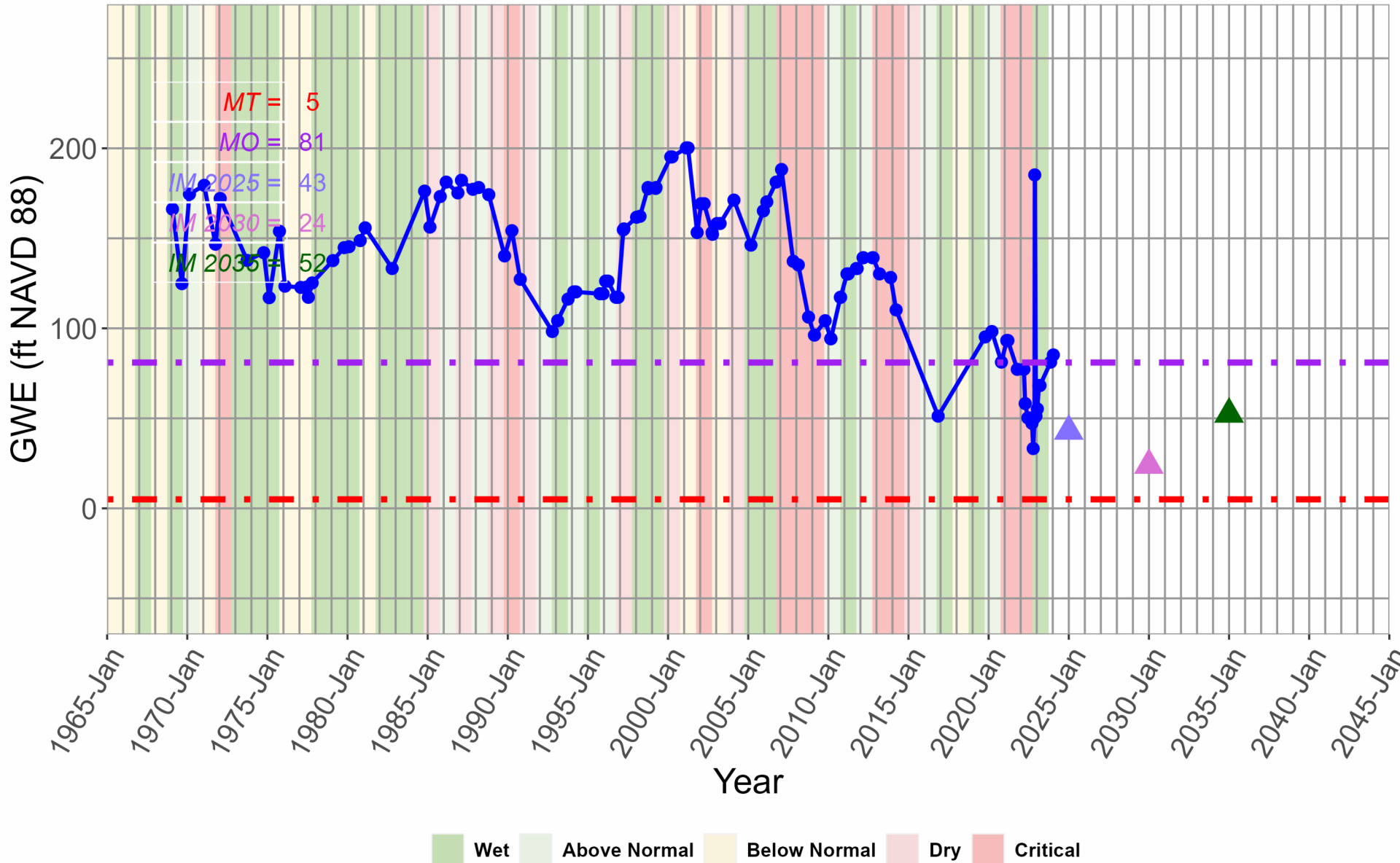
31S29E12M001M



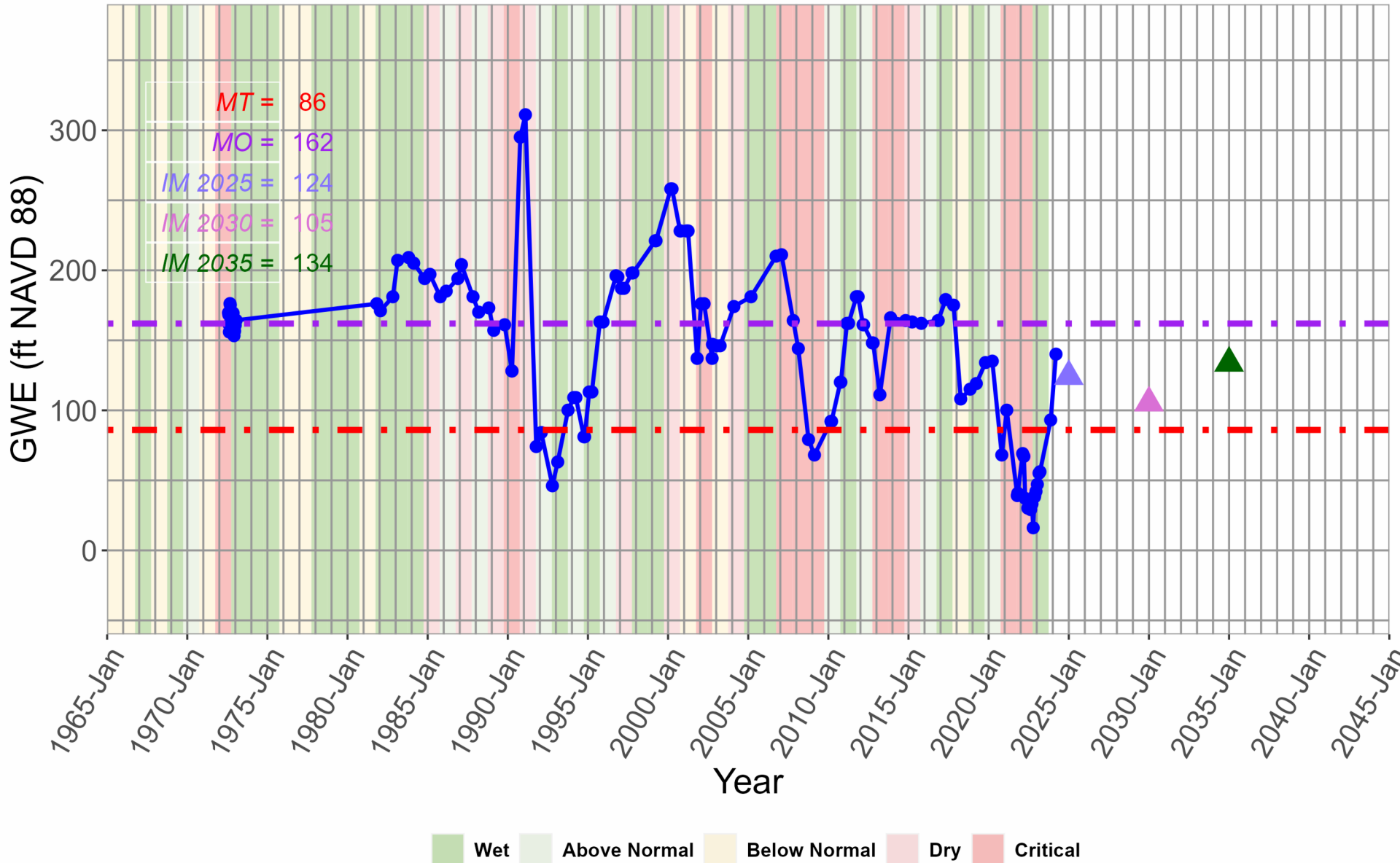
31S29E34A001M



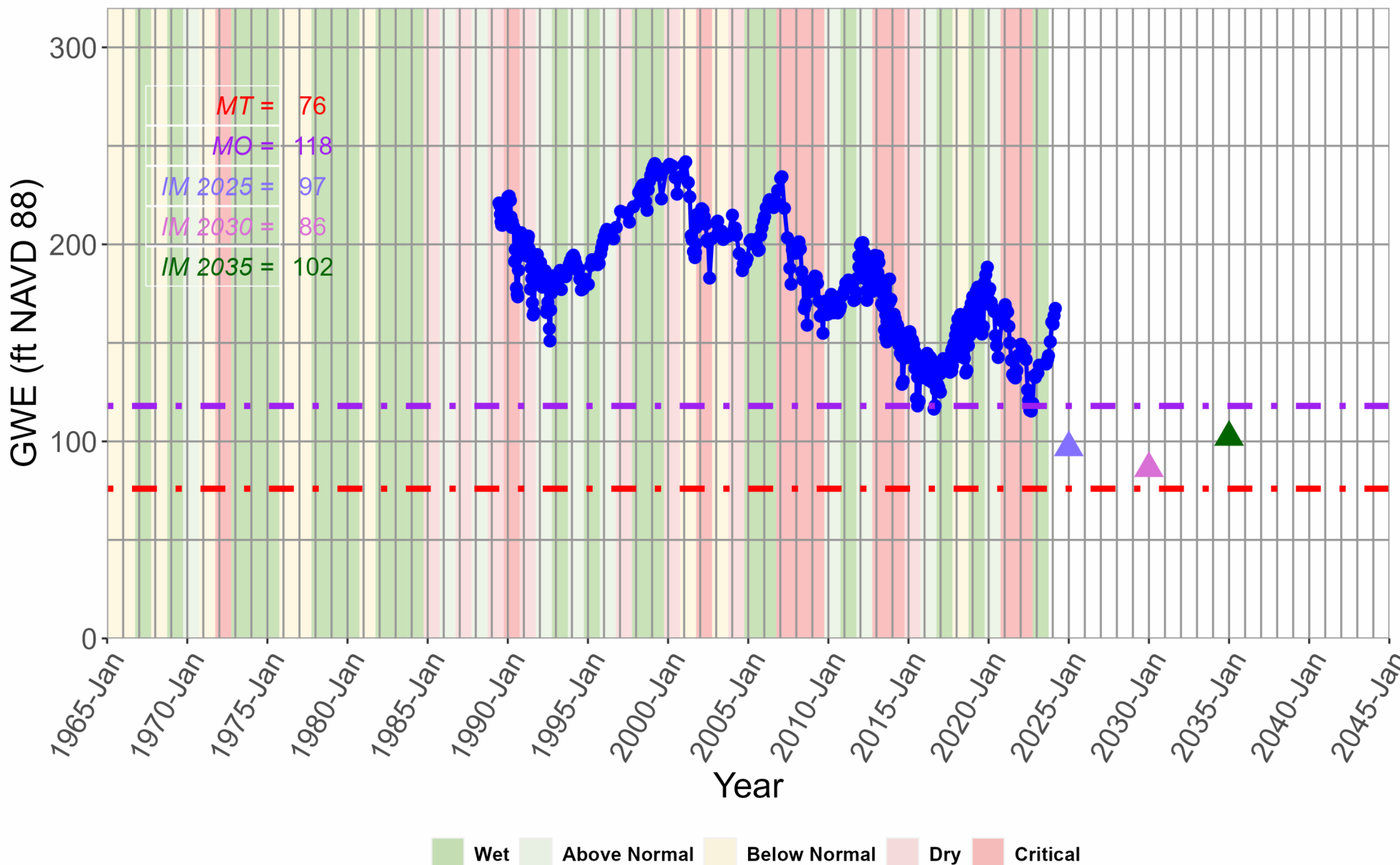
31S30E17K001M



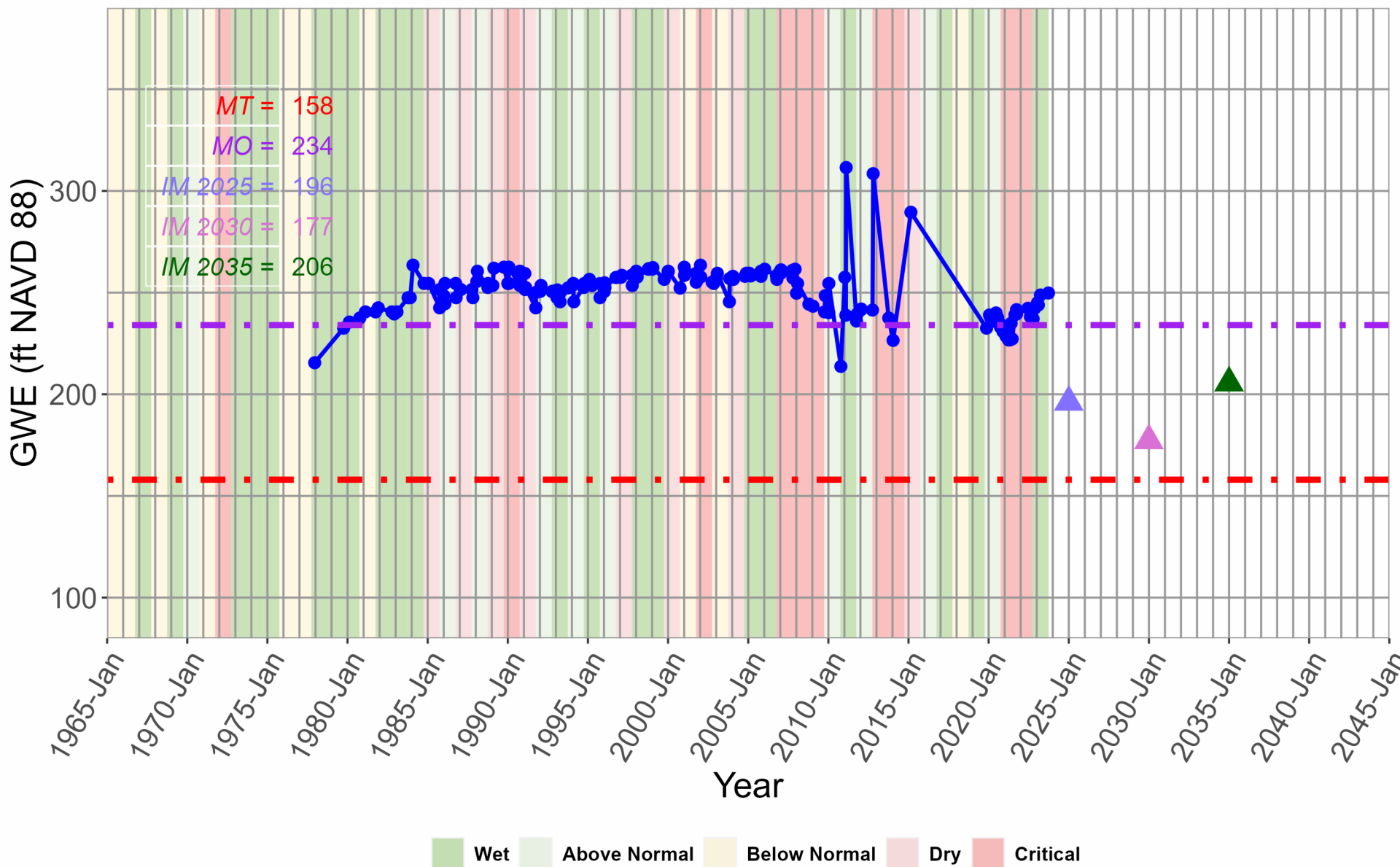
31S30E30J001M



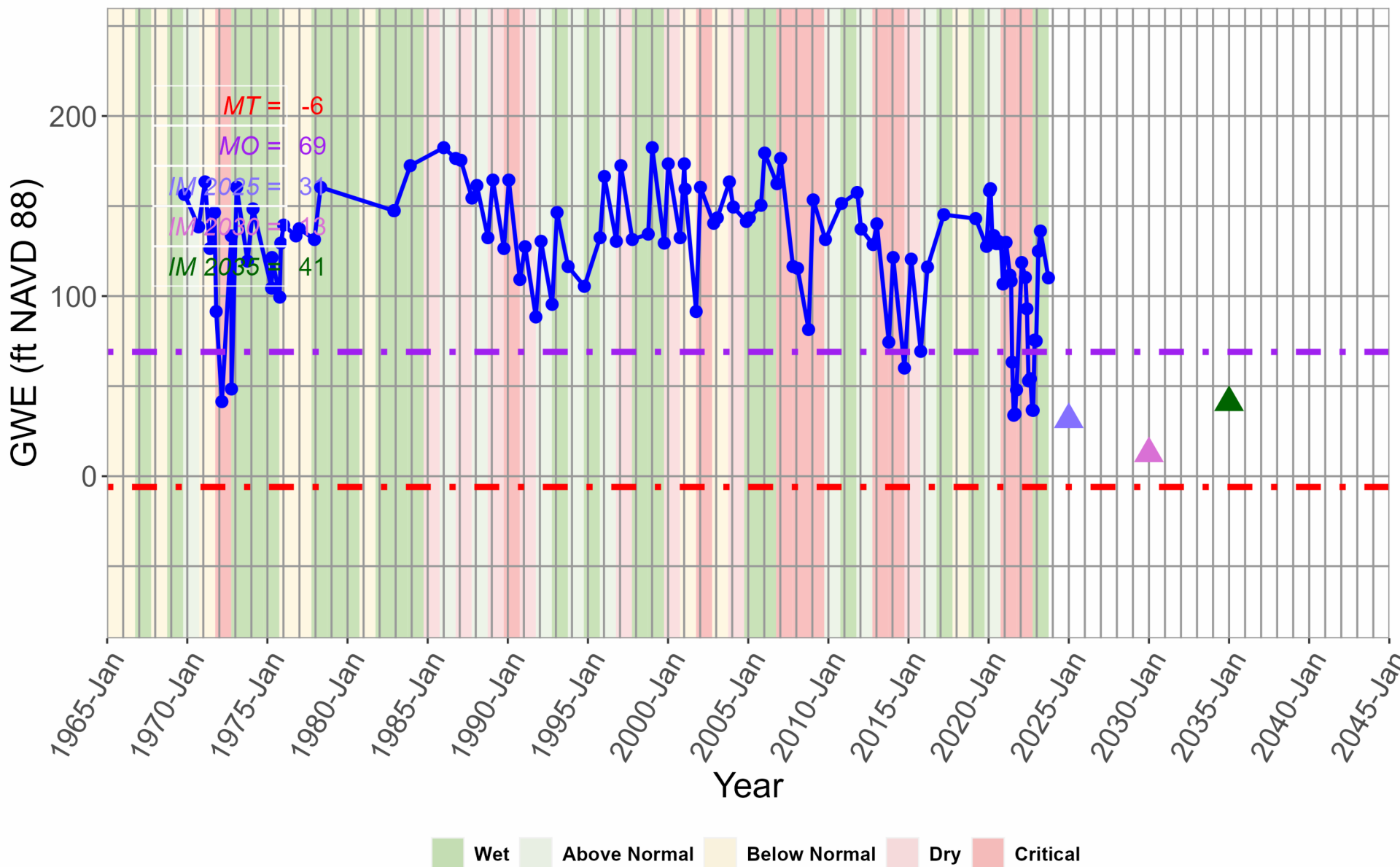
32N Triple



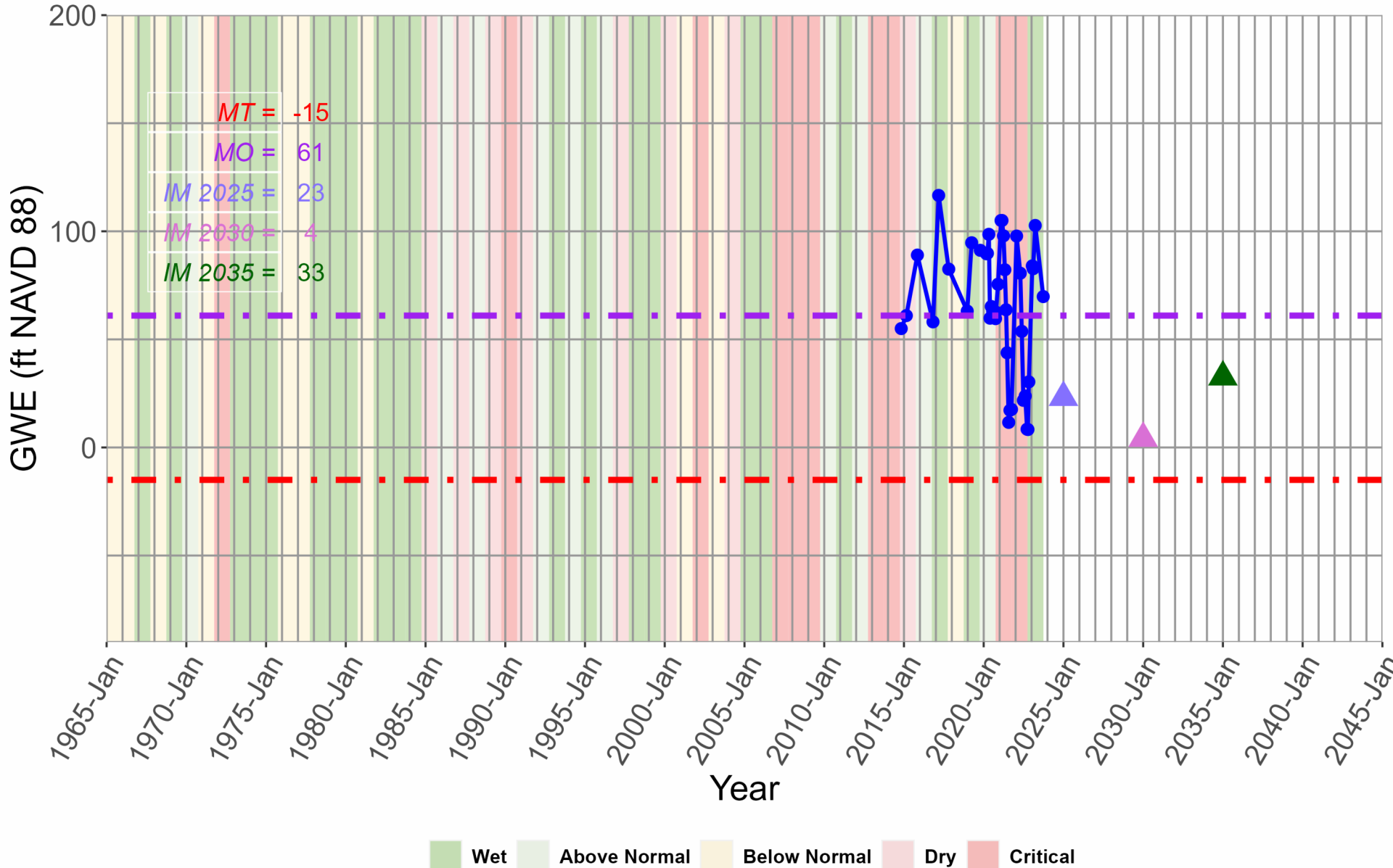
32S25E29Q001M



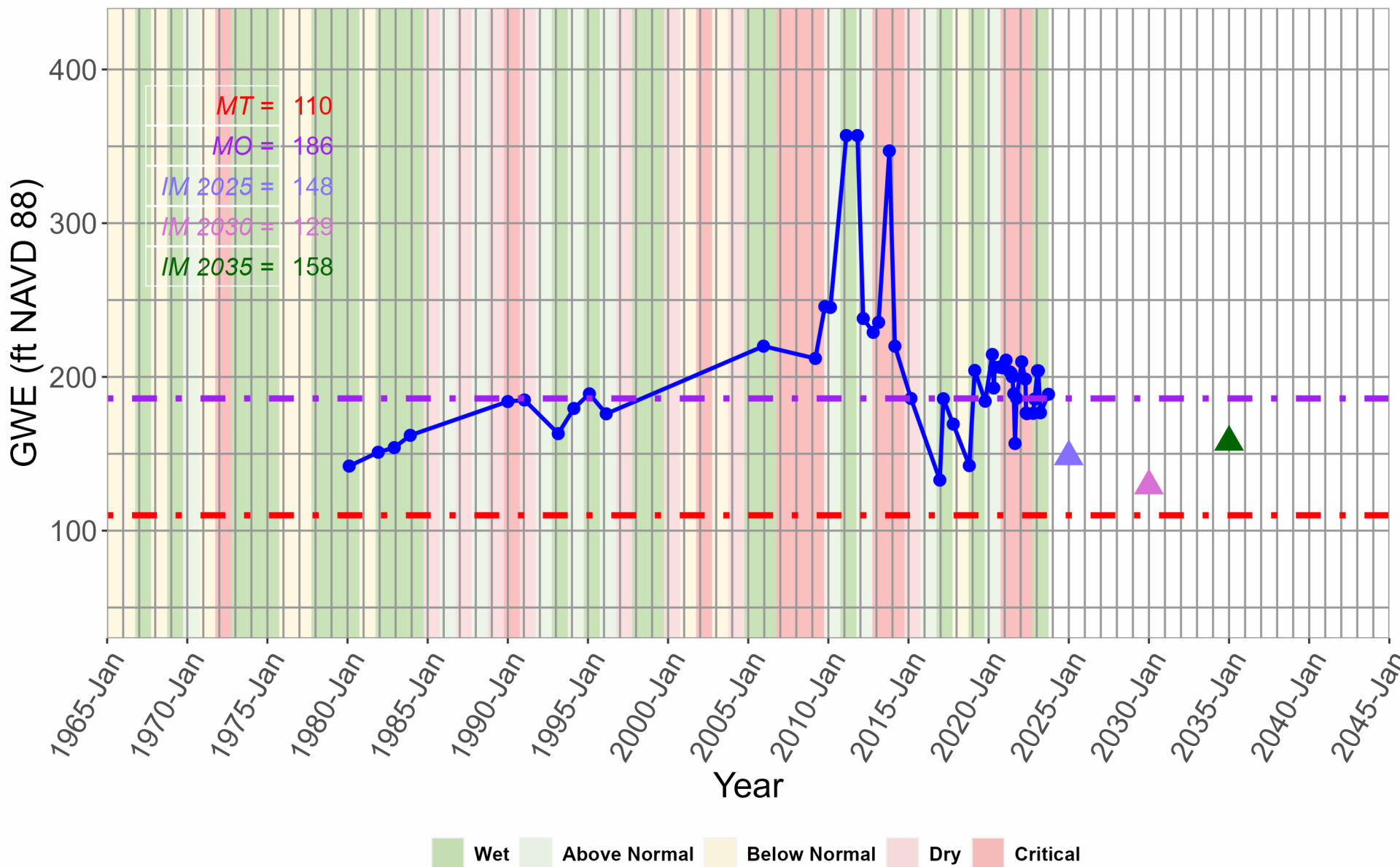
32S26E20G001M



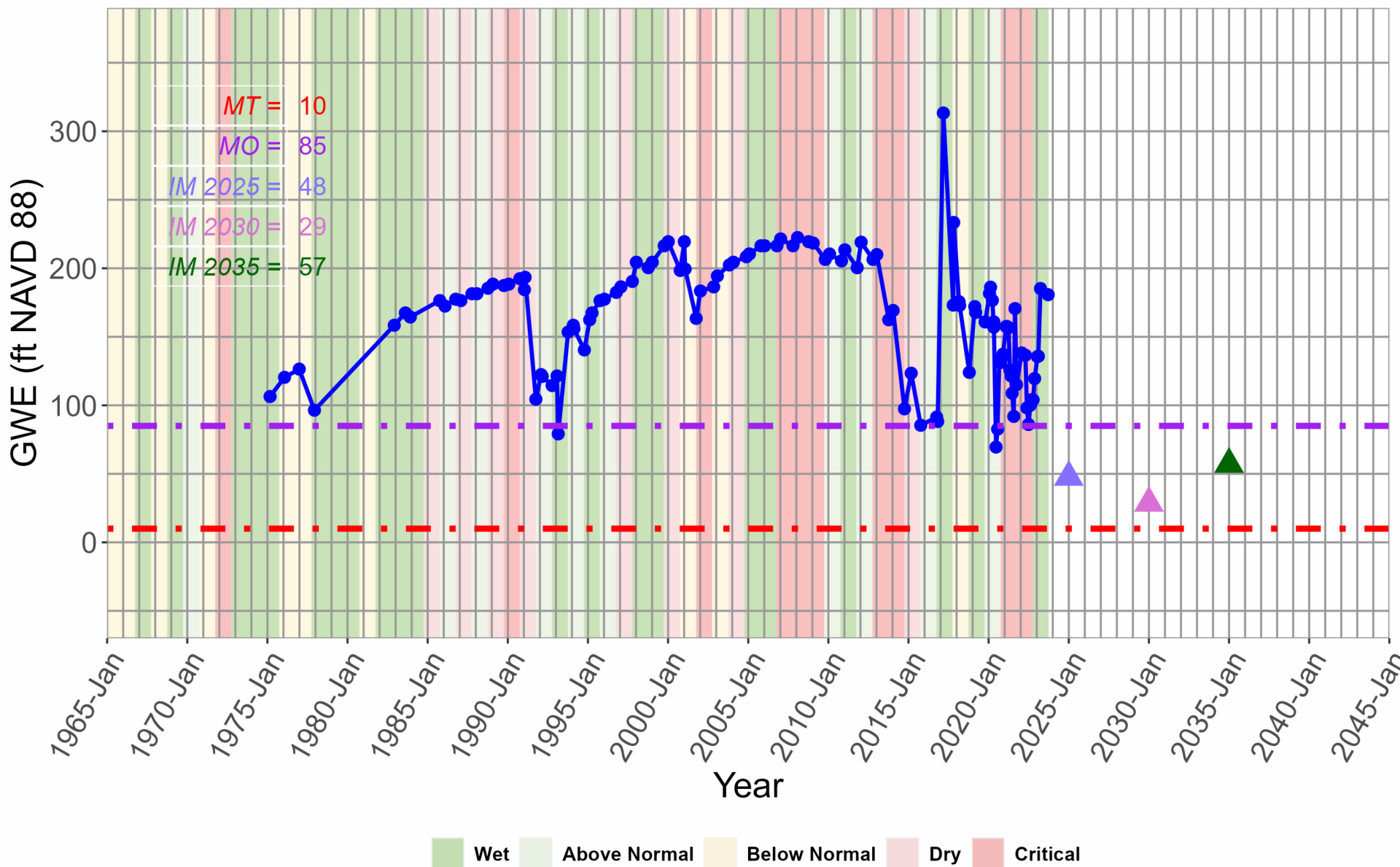
32S26E24K001M



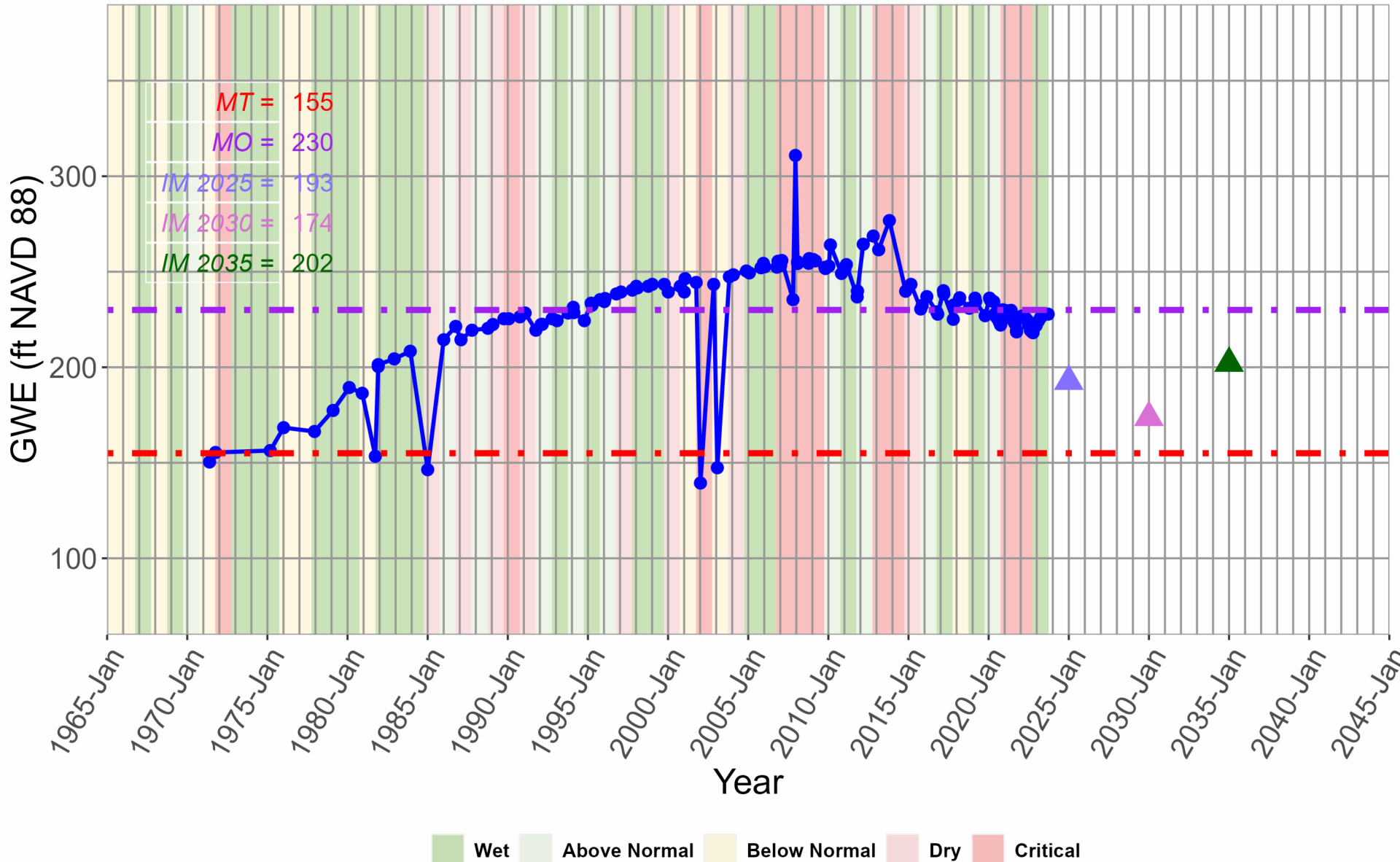
32S26E34P001M



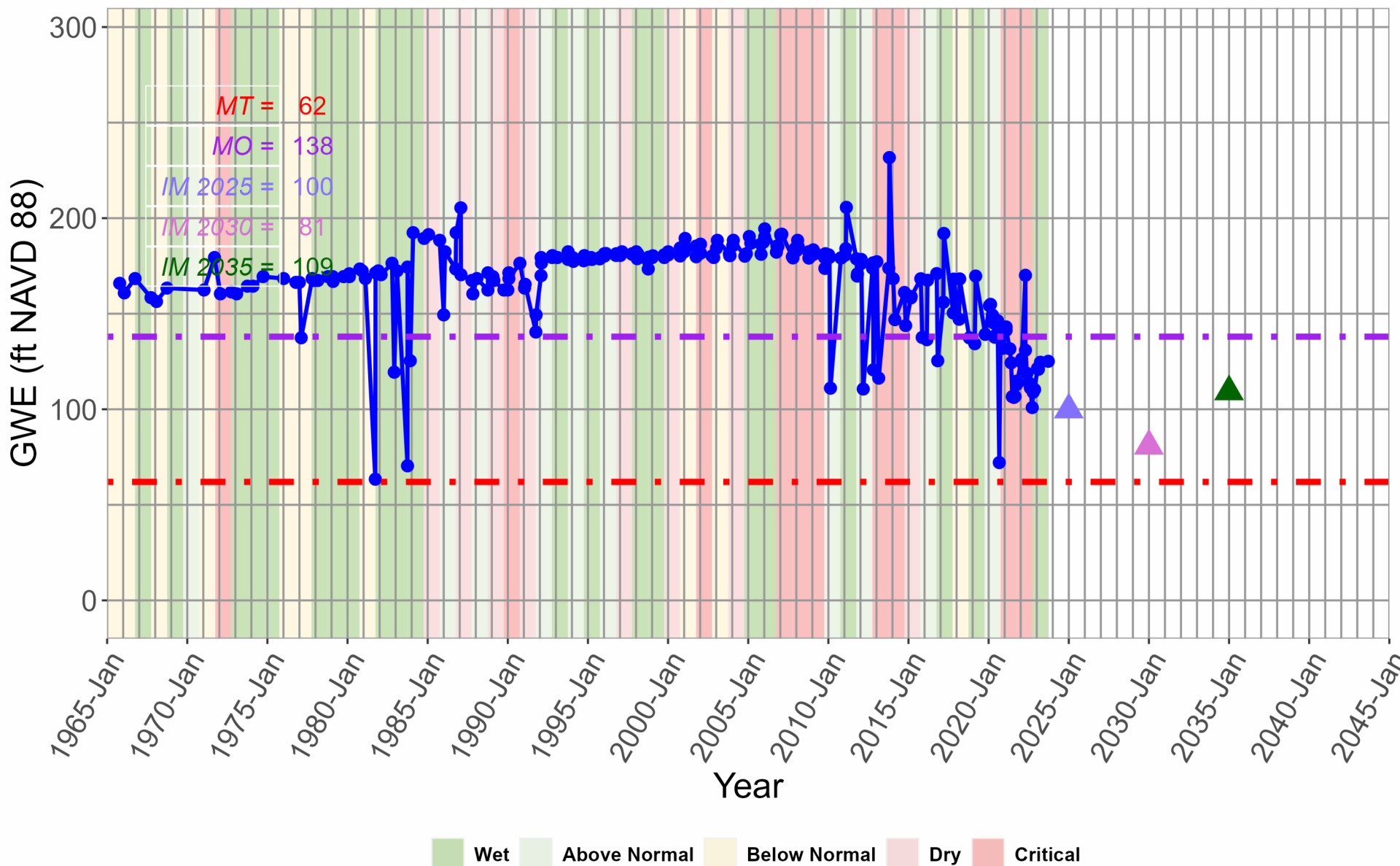
32S26E36P002M



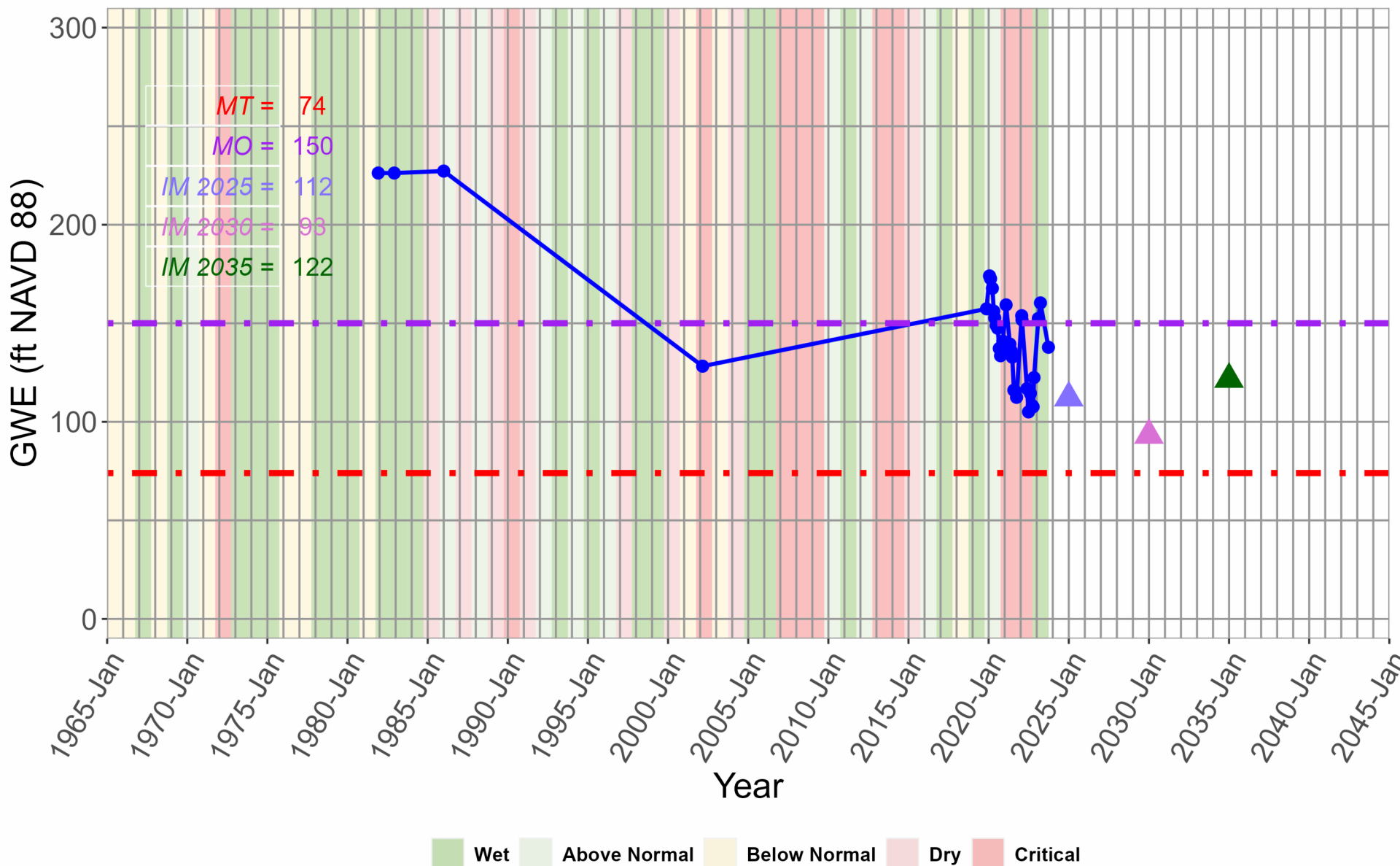
32S27E30N001M



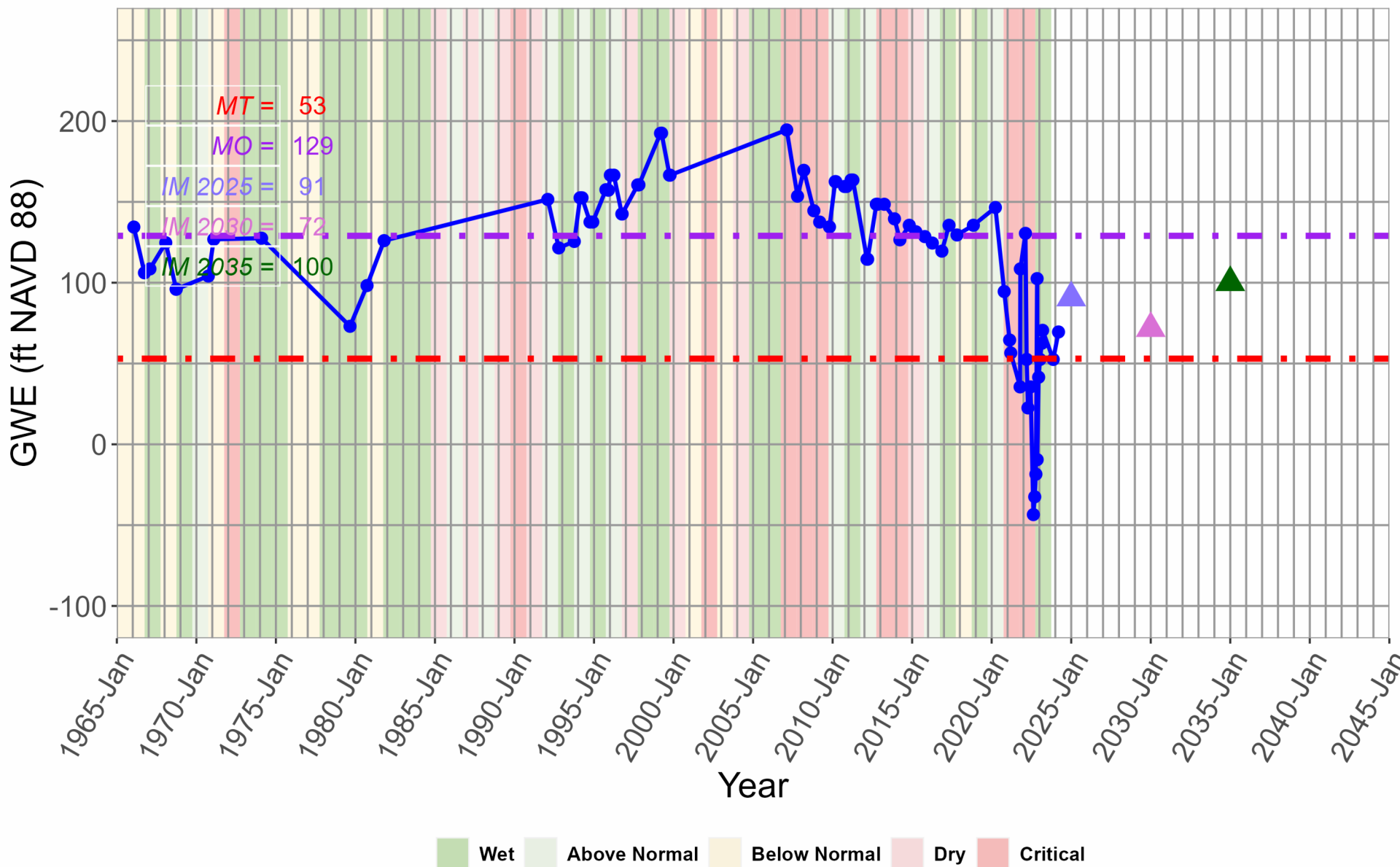
32S27E35R001M



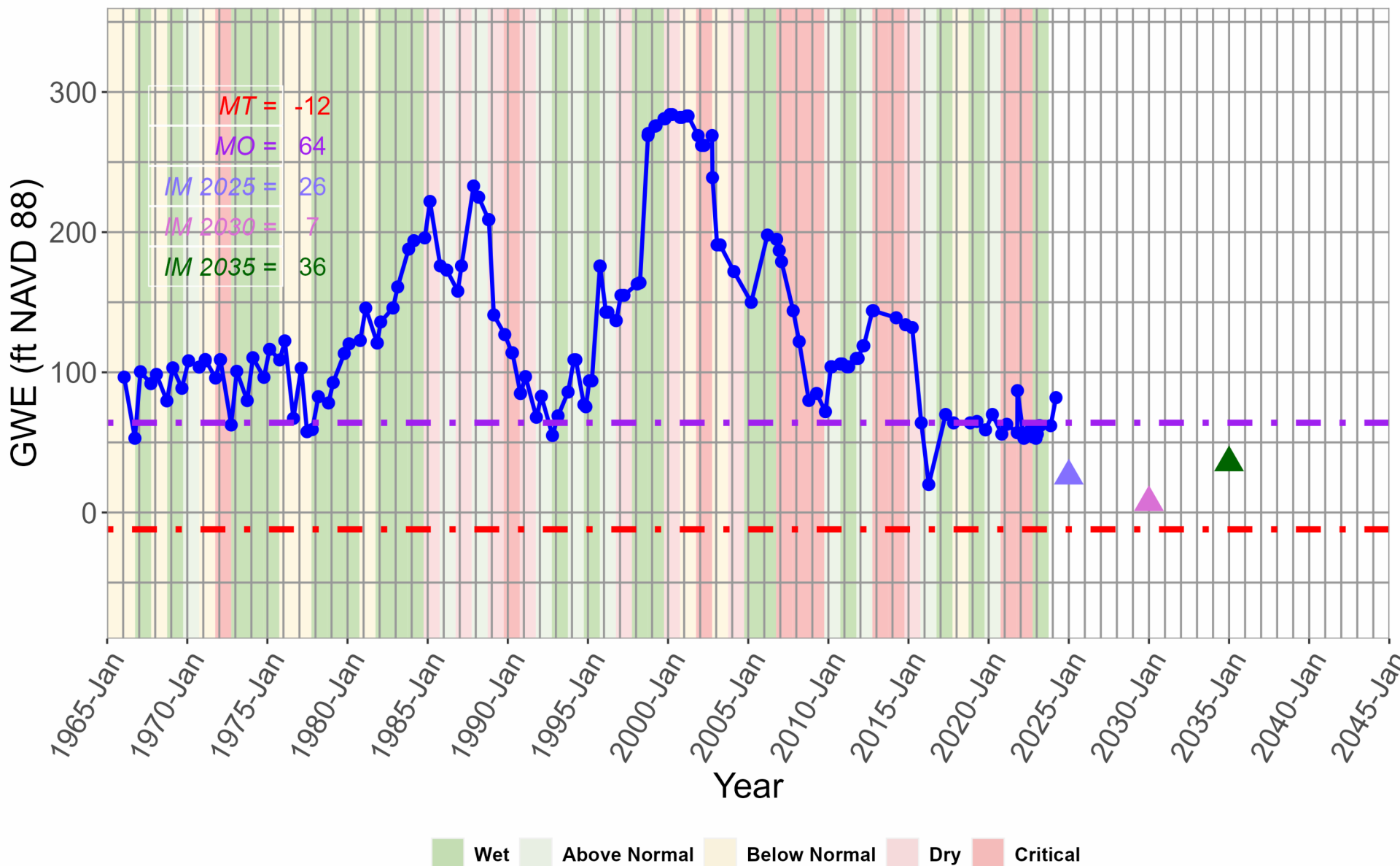
32S28E16P001M



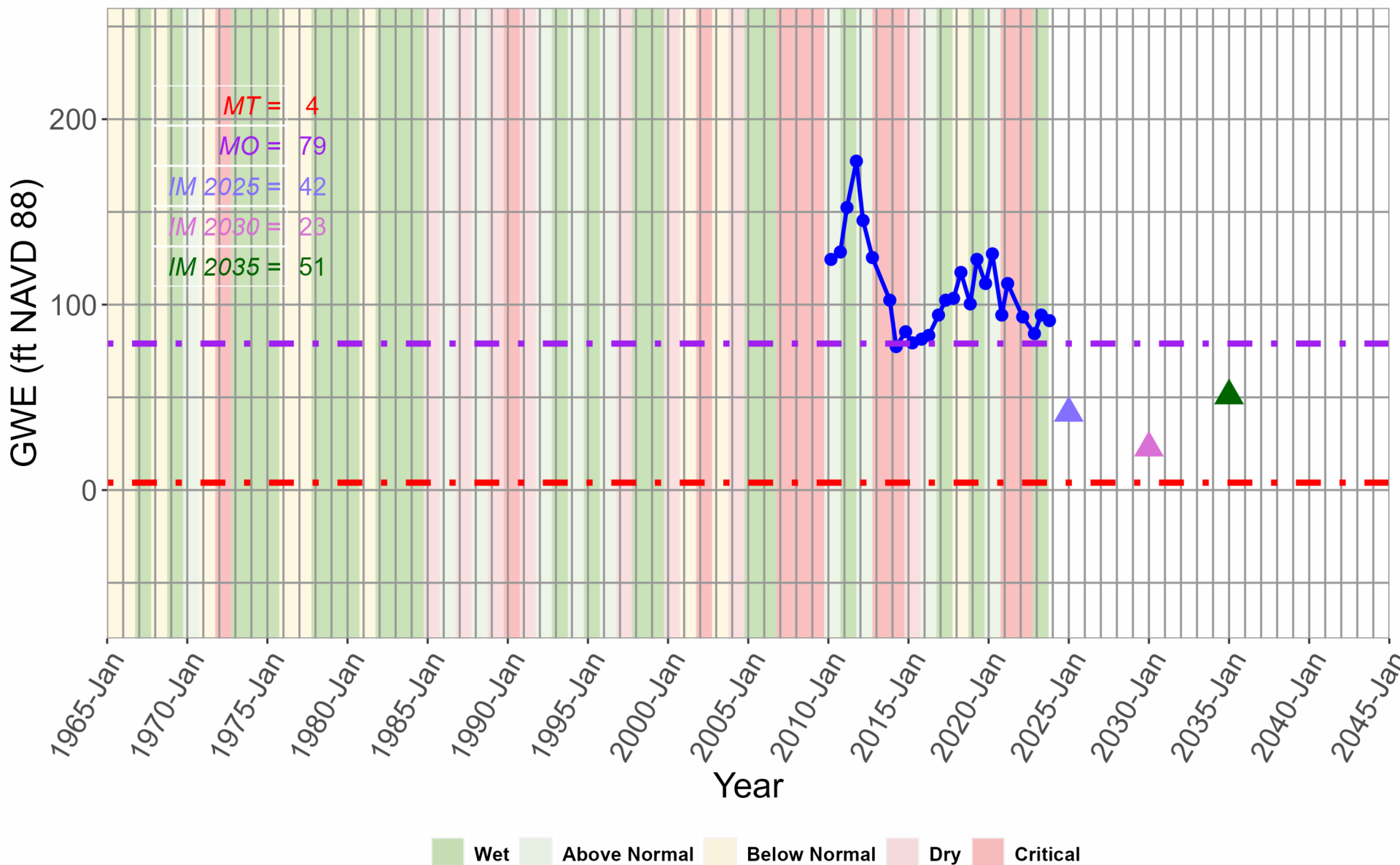
32S28E23H001M



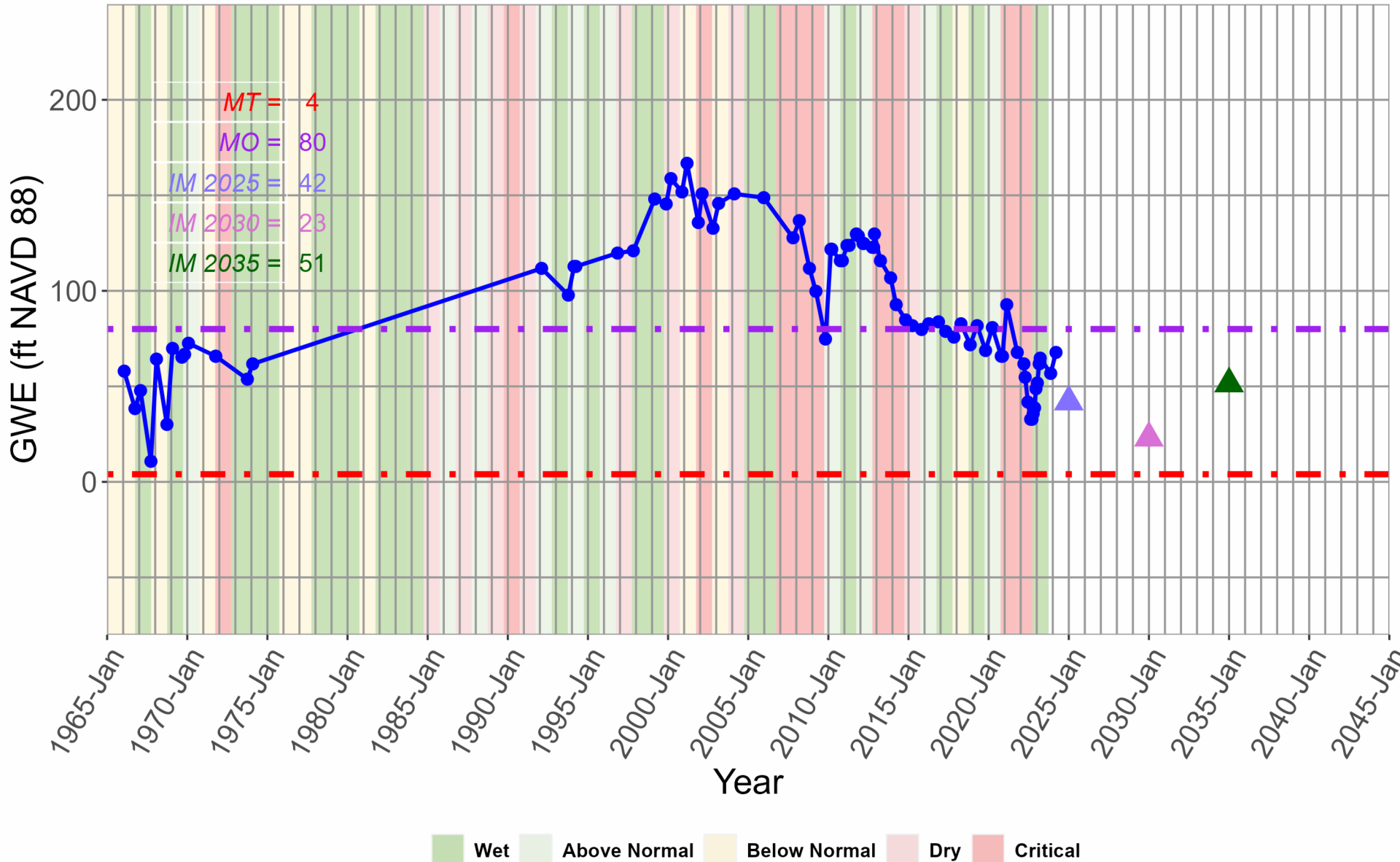
32S29E12P001M



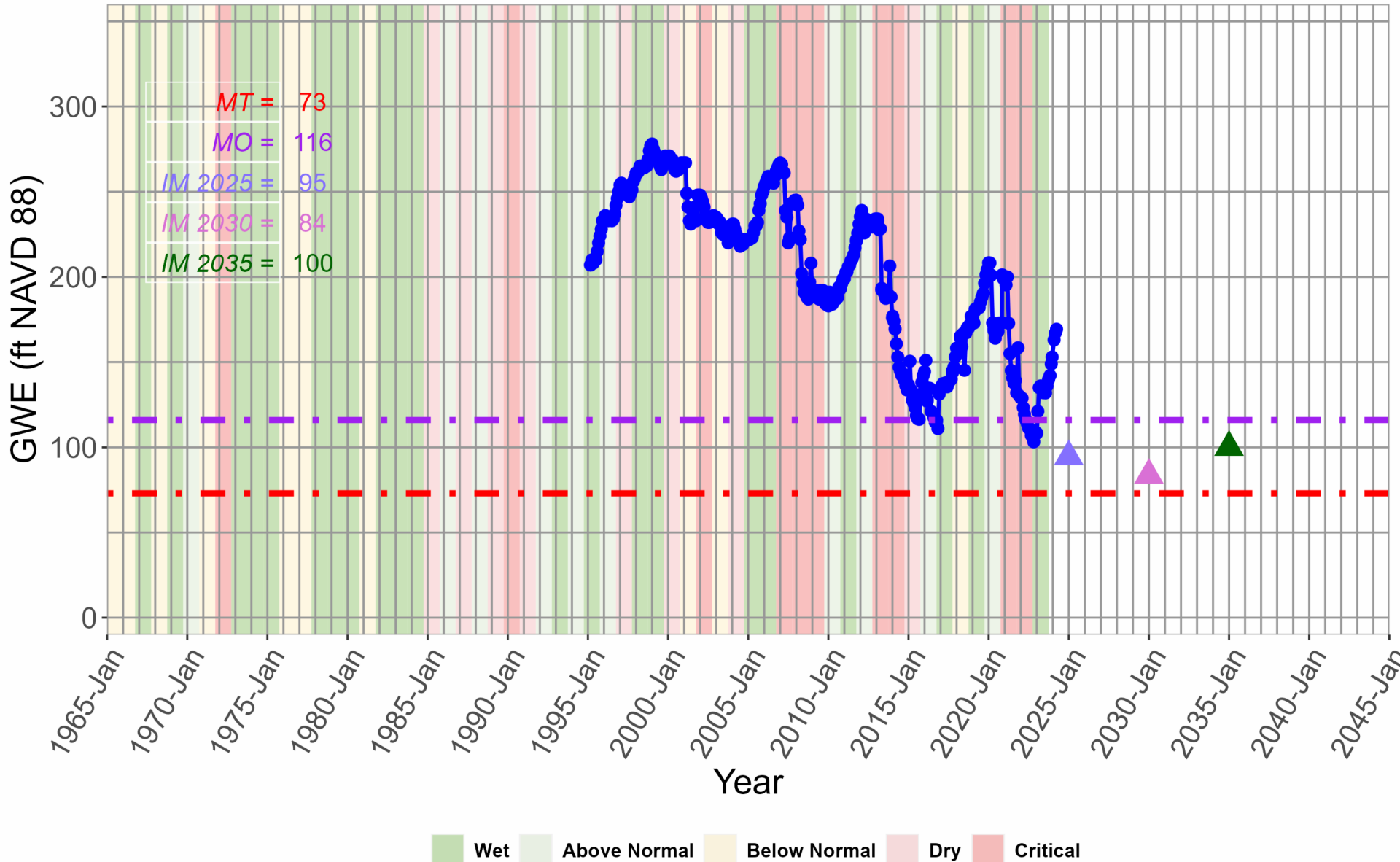
32S29E20L001M



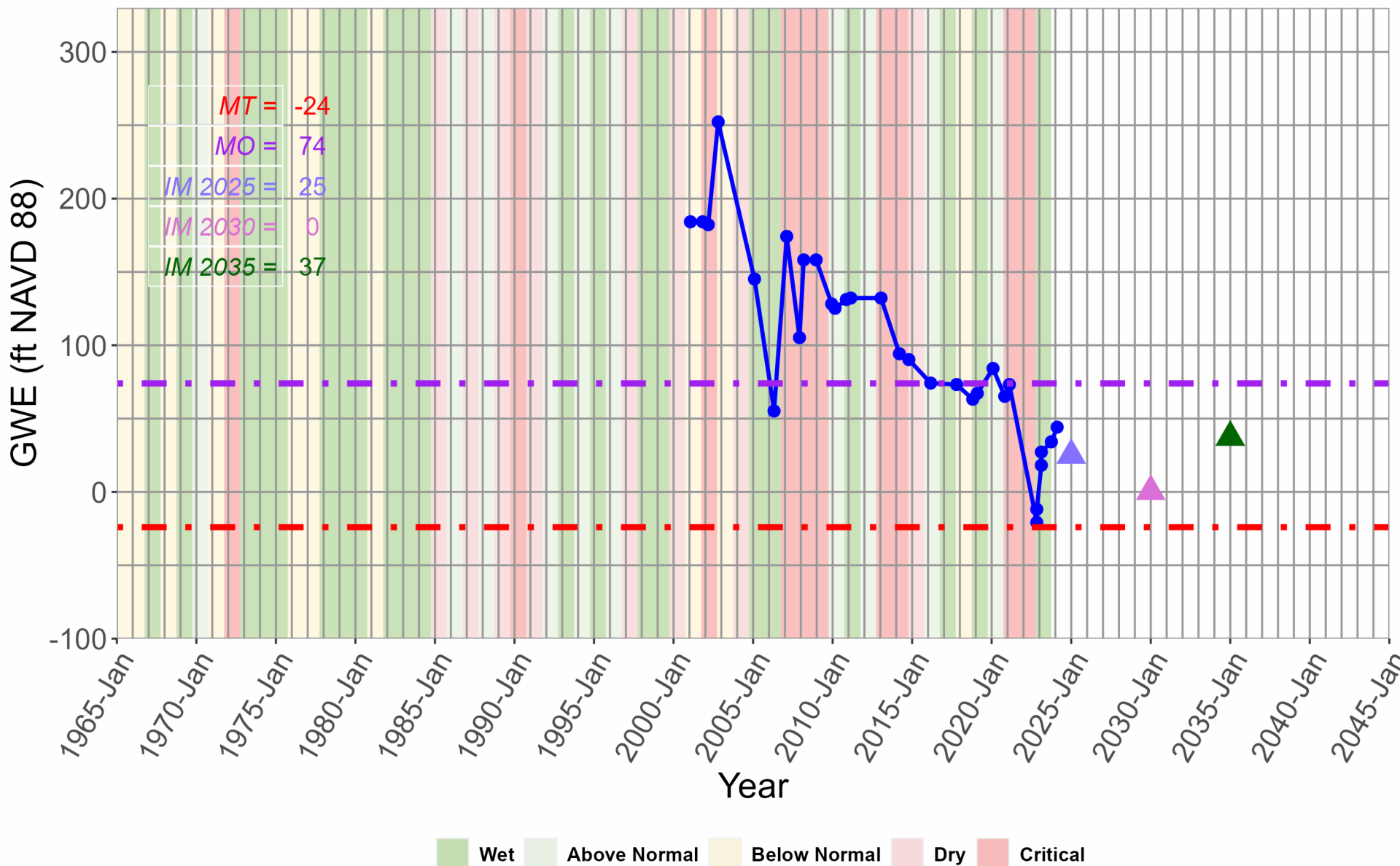
32S29E31N001M



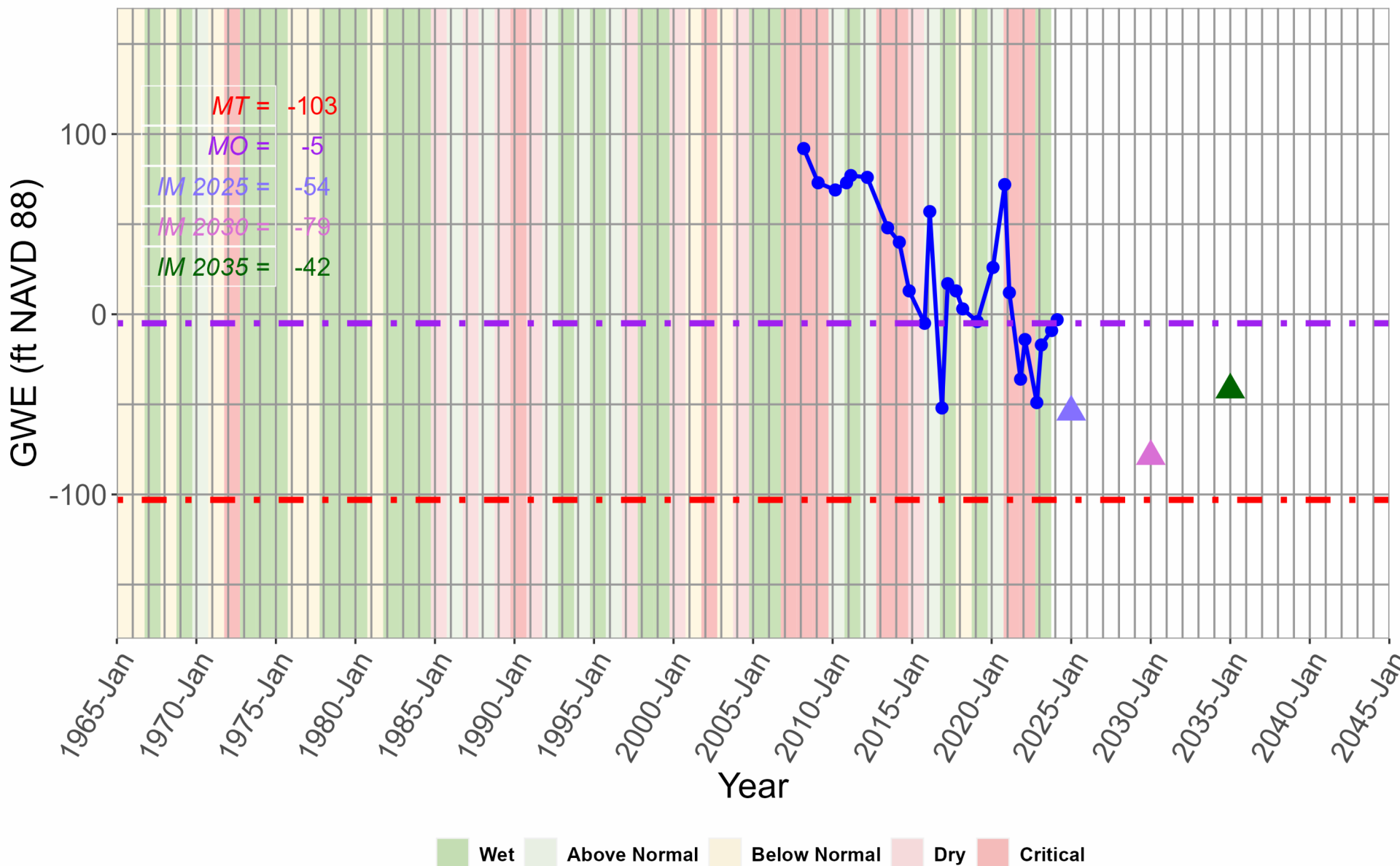
35H RRBWSD Shop



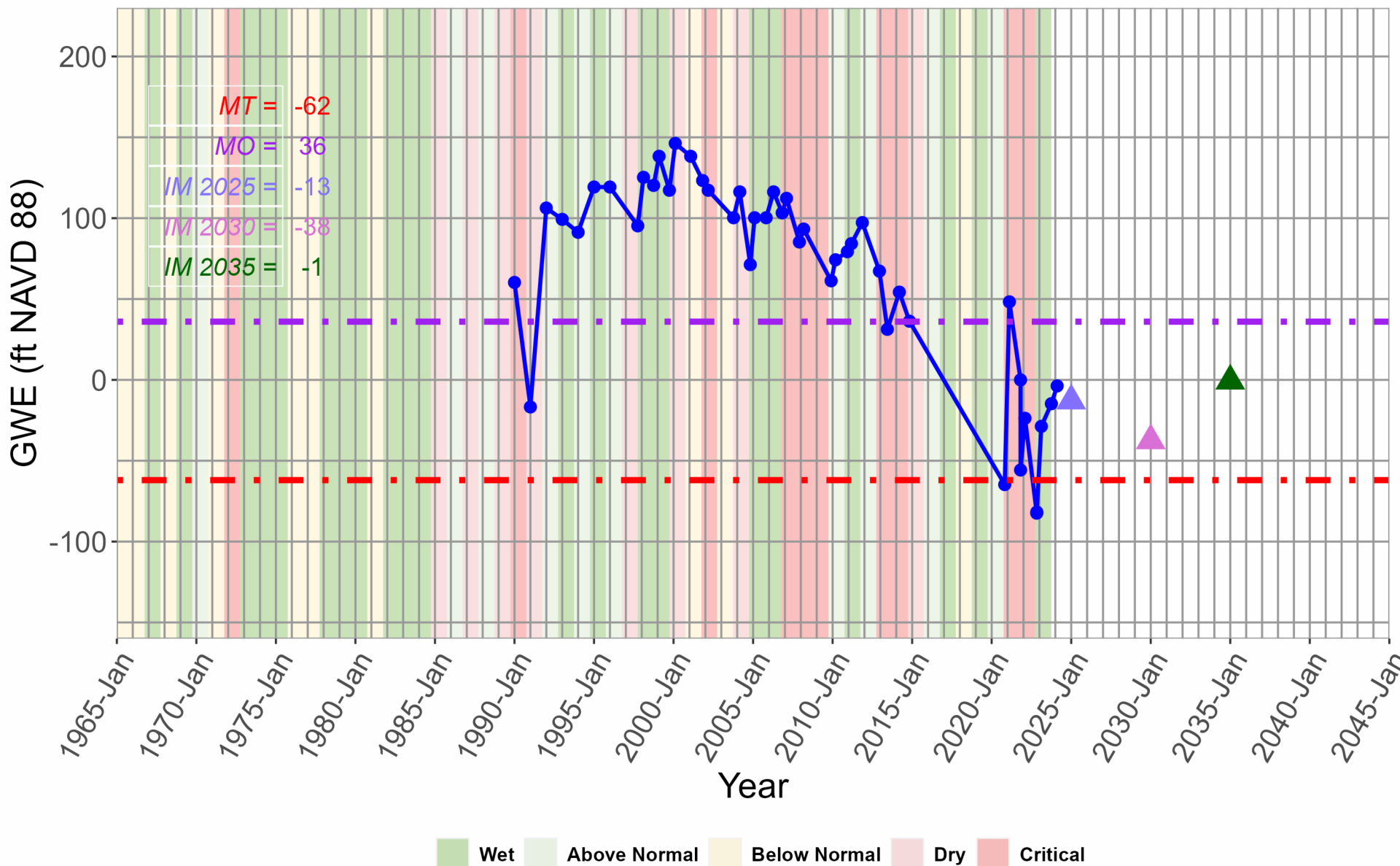
88-03-009R



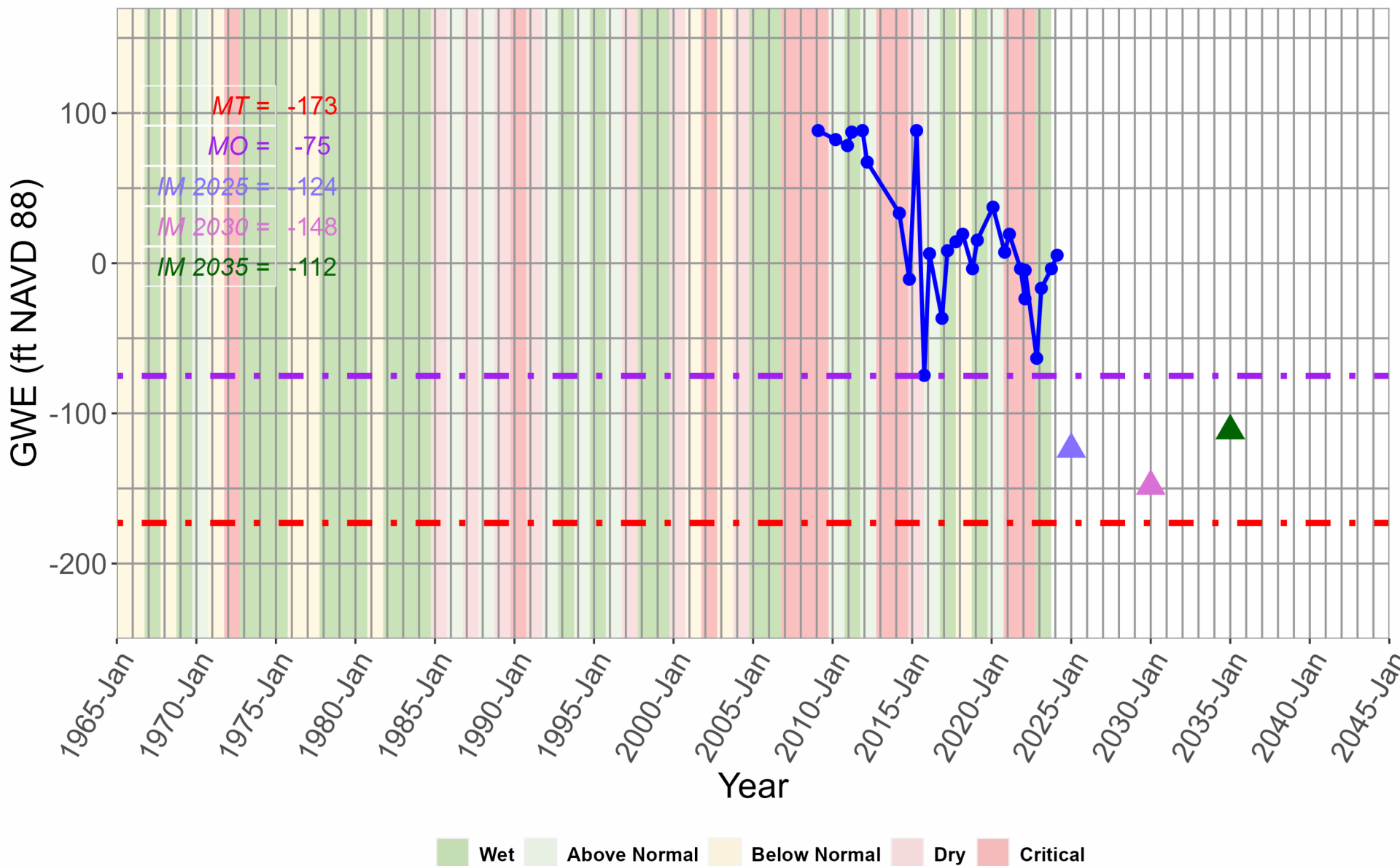
88-09-009



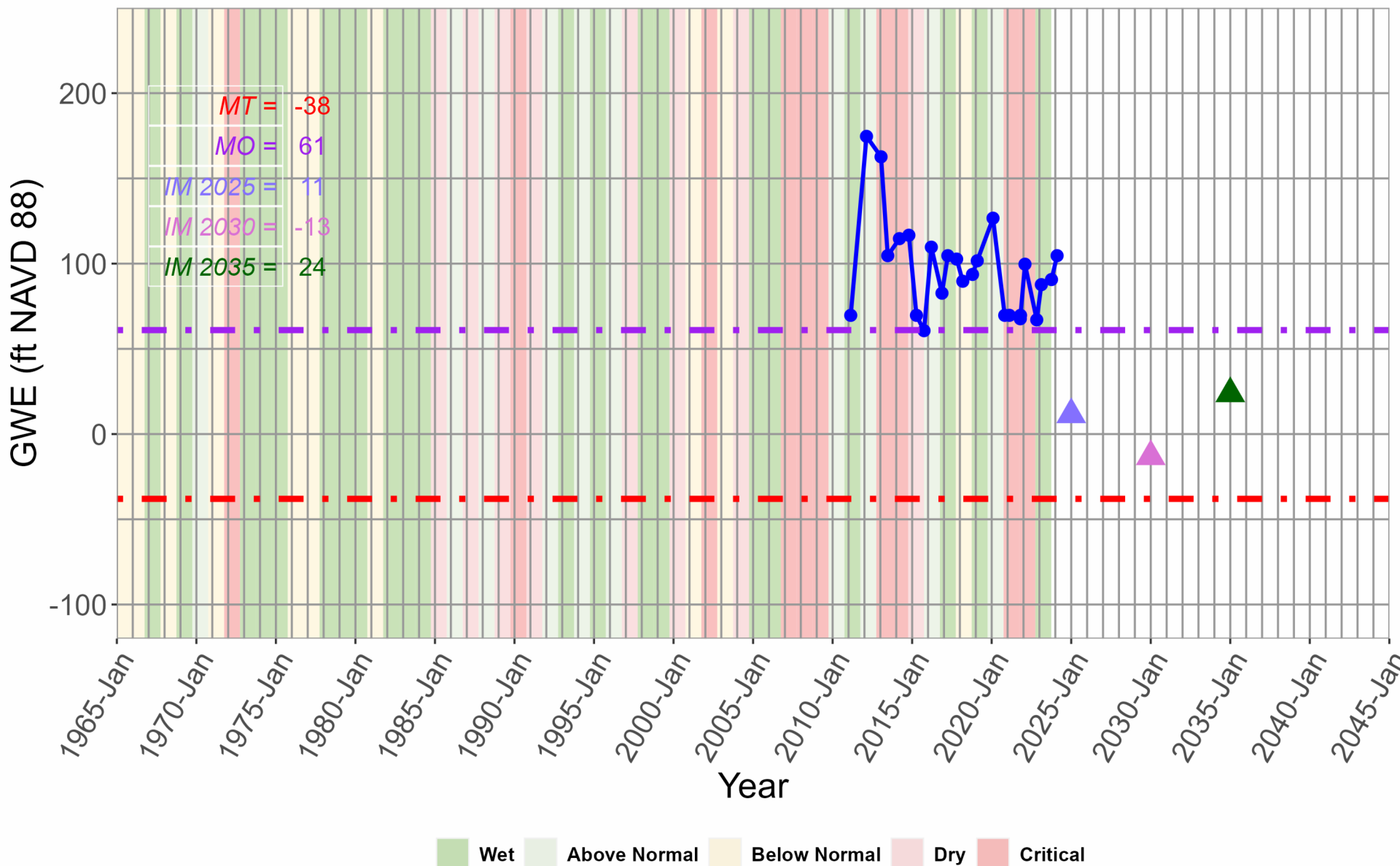
88-21-005



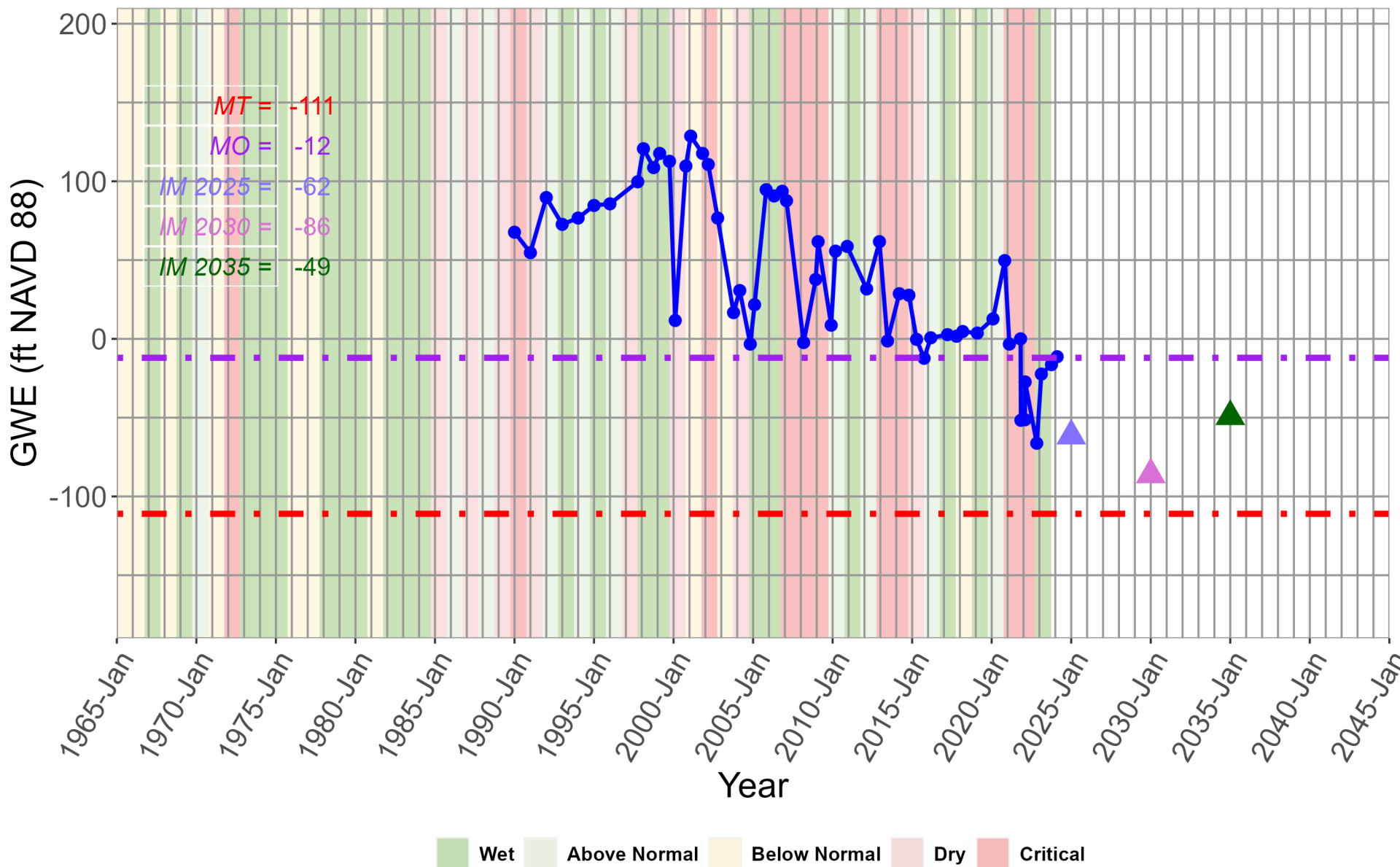
88-29-014



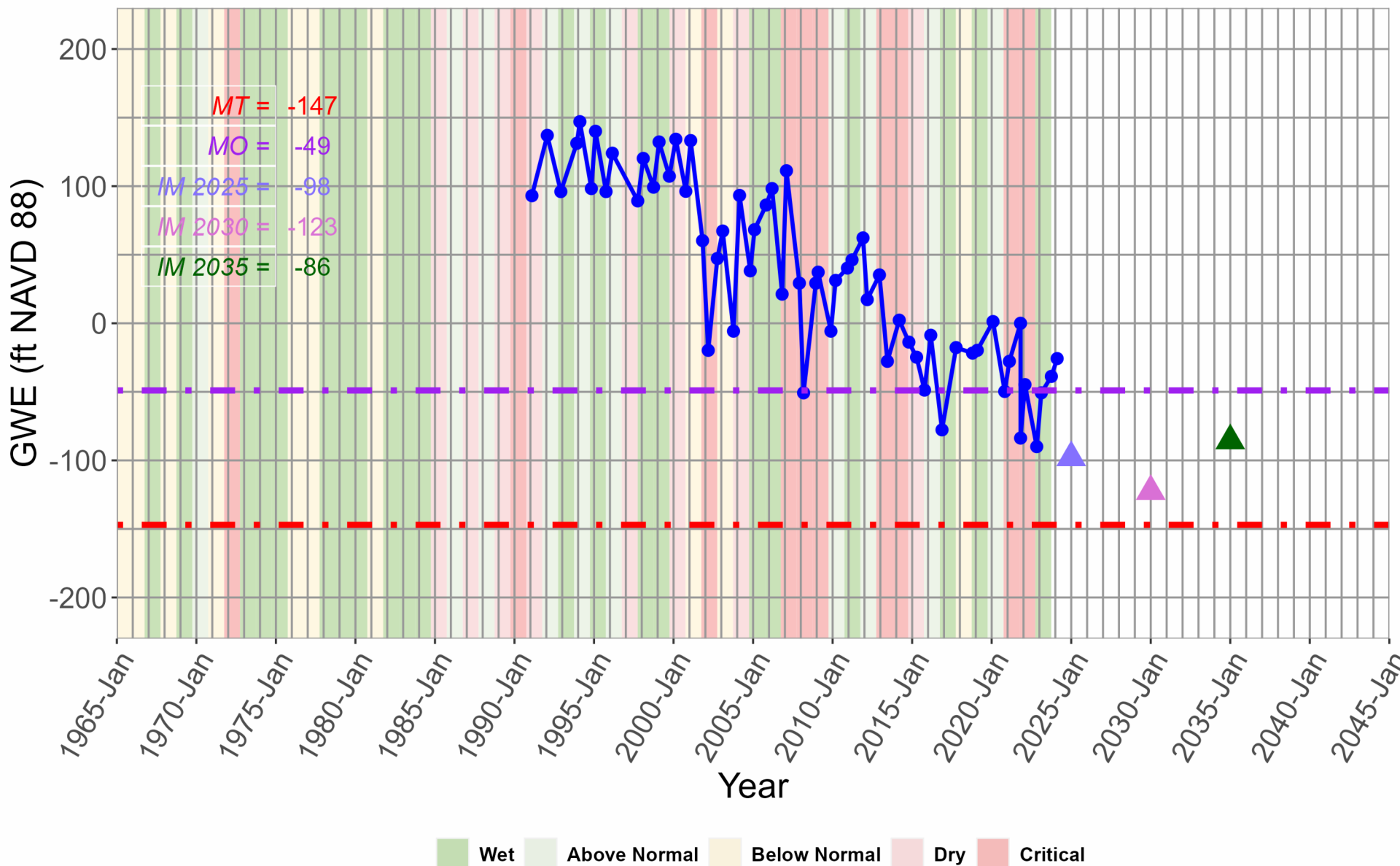
99-00-003



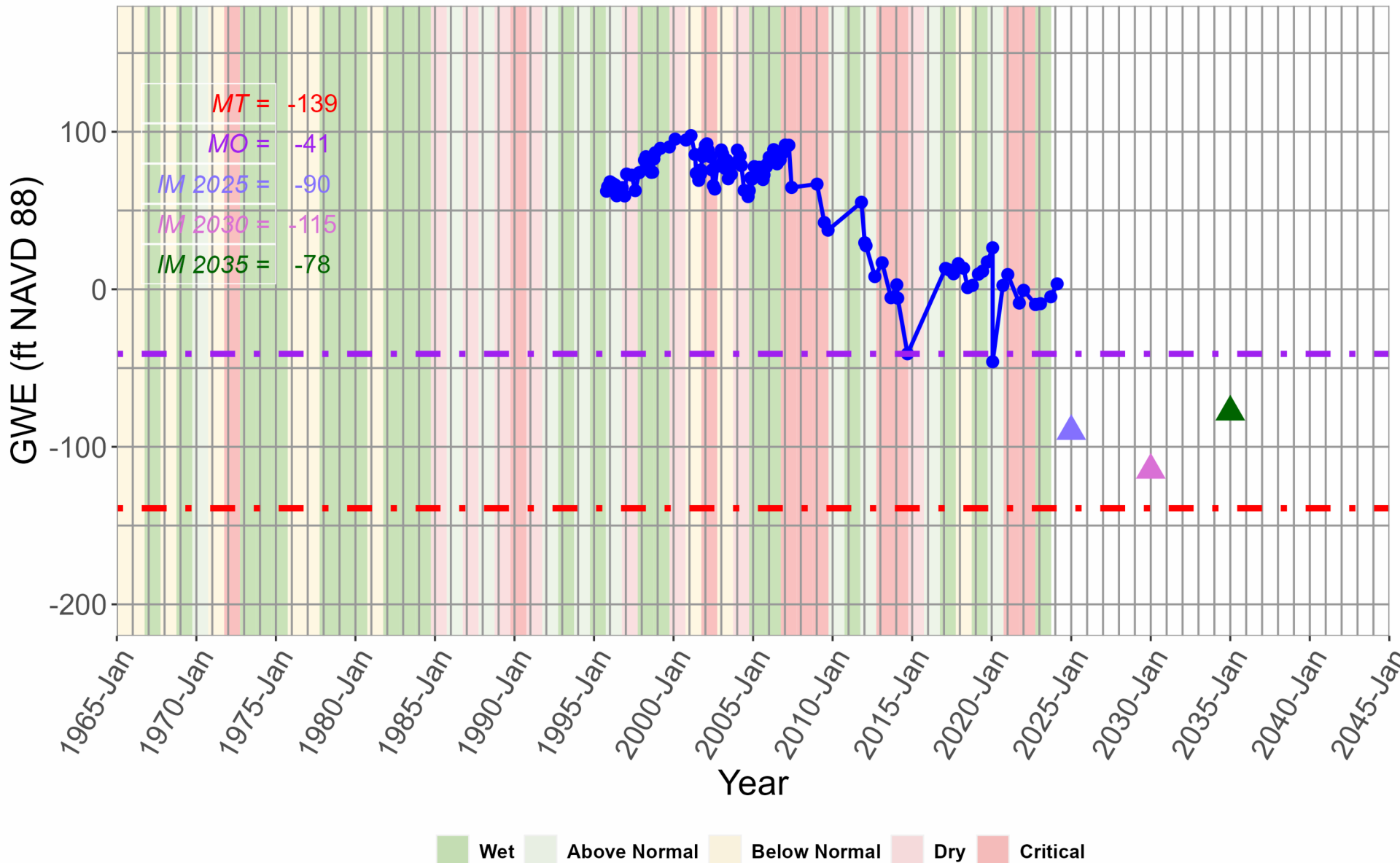
99-00-081



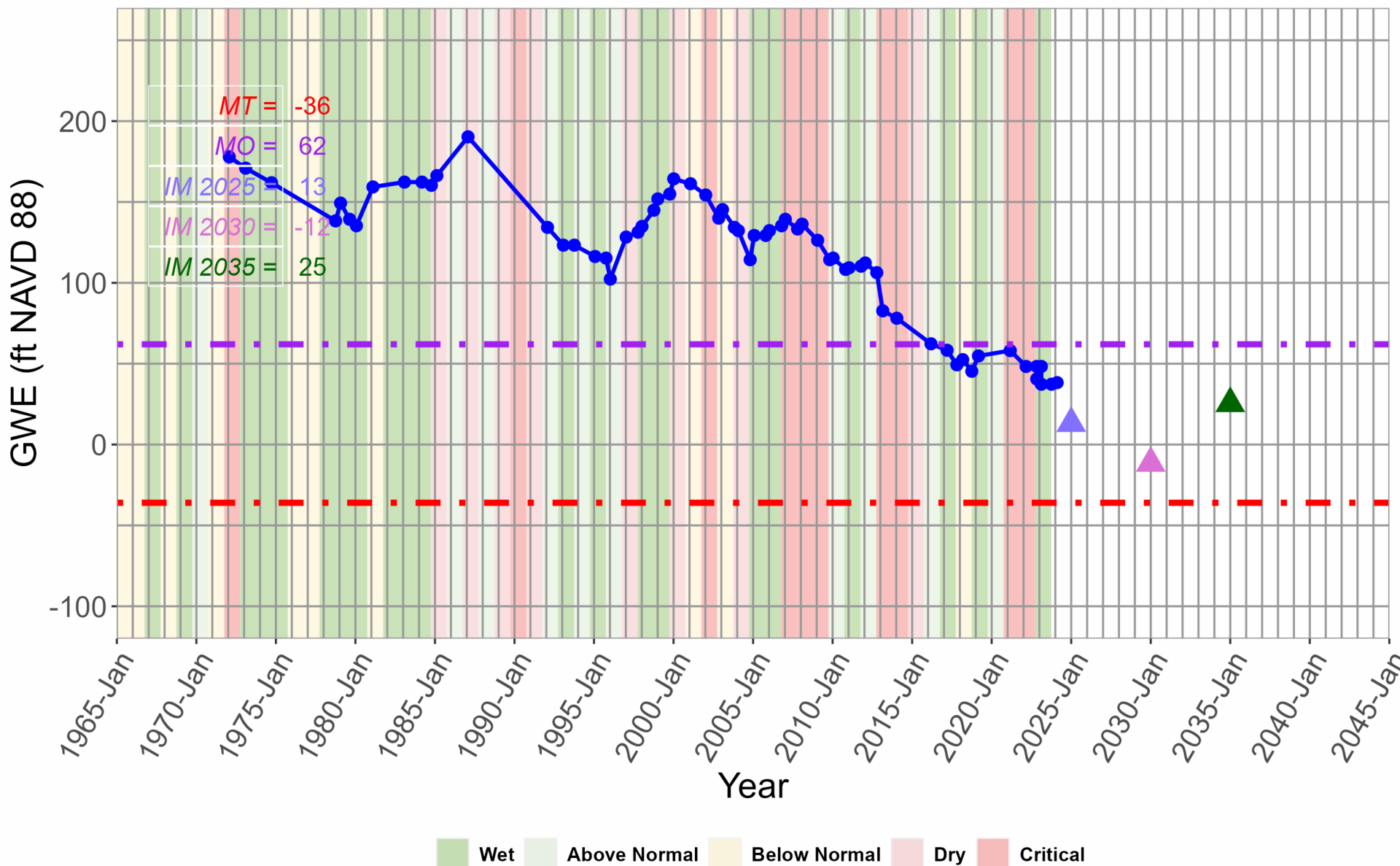
99-22-084



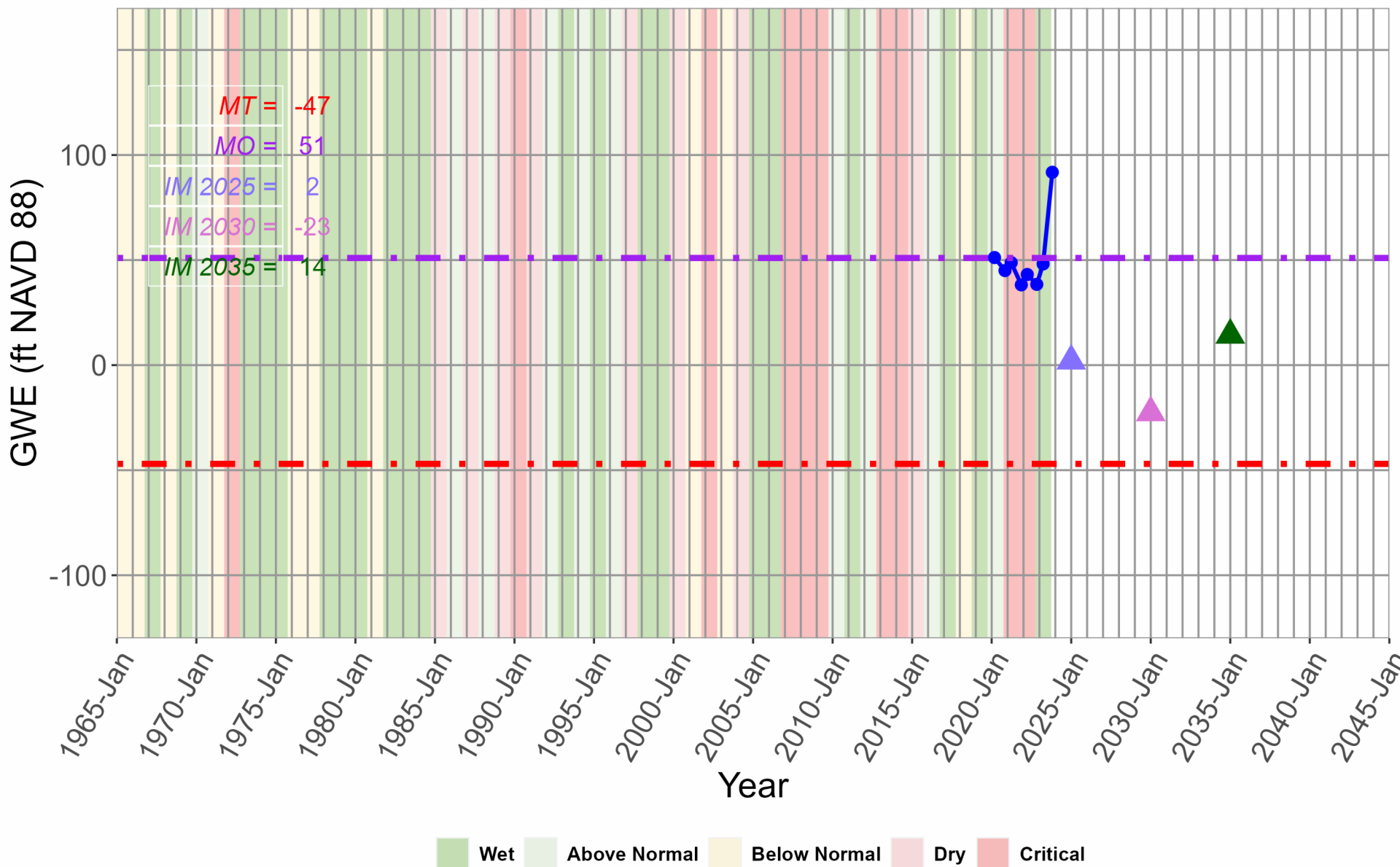
948L02 Cluster1 of 2



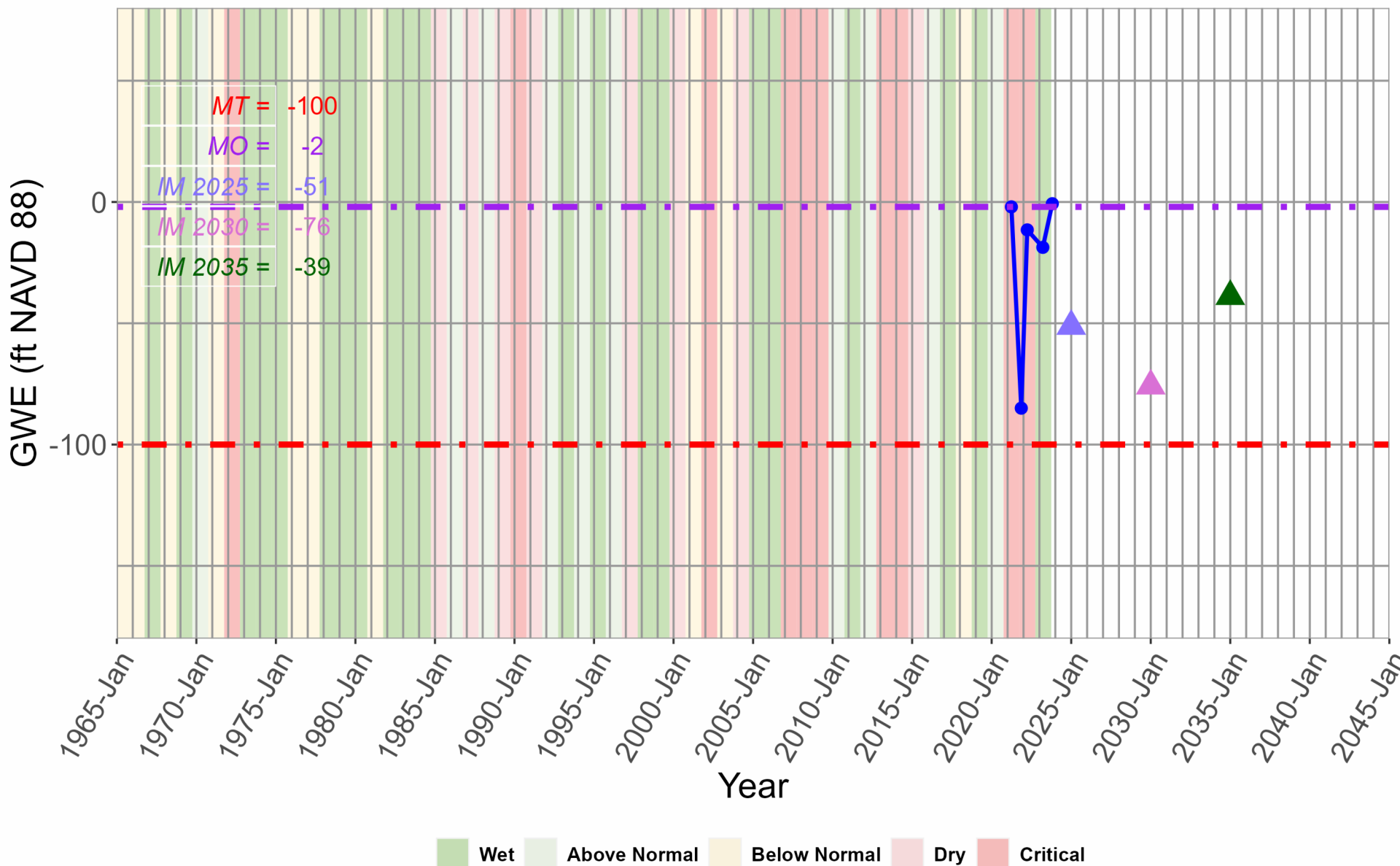
3361-62



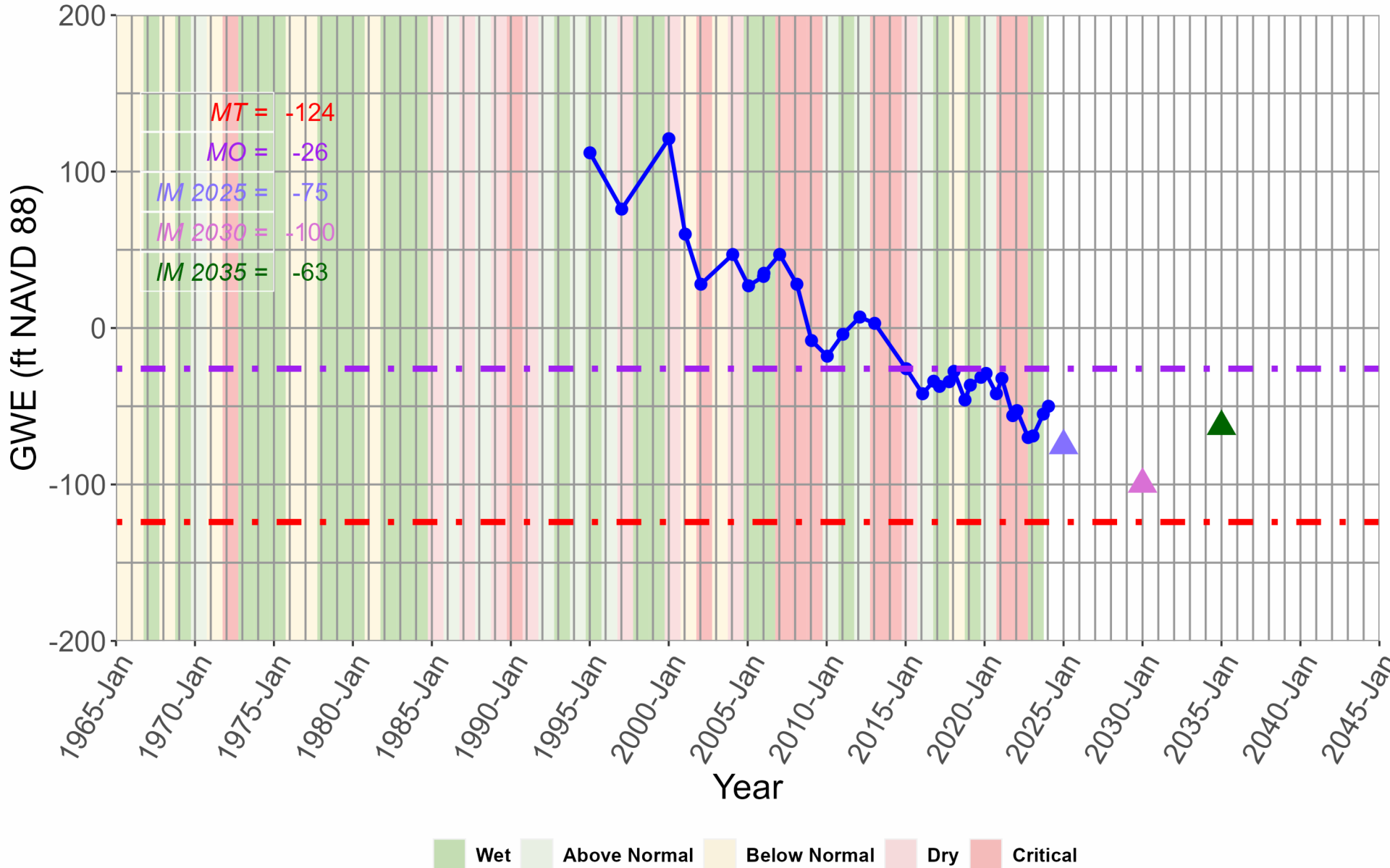
7106-63



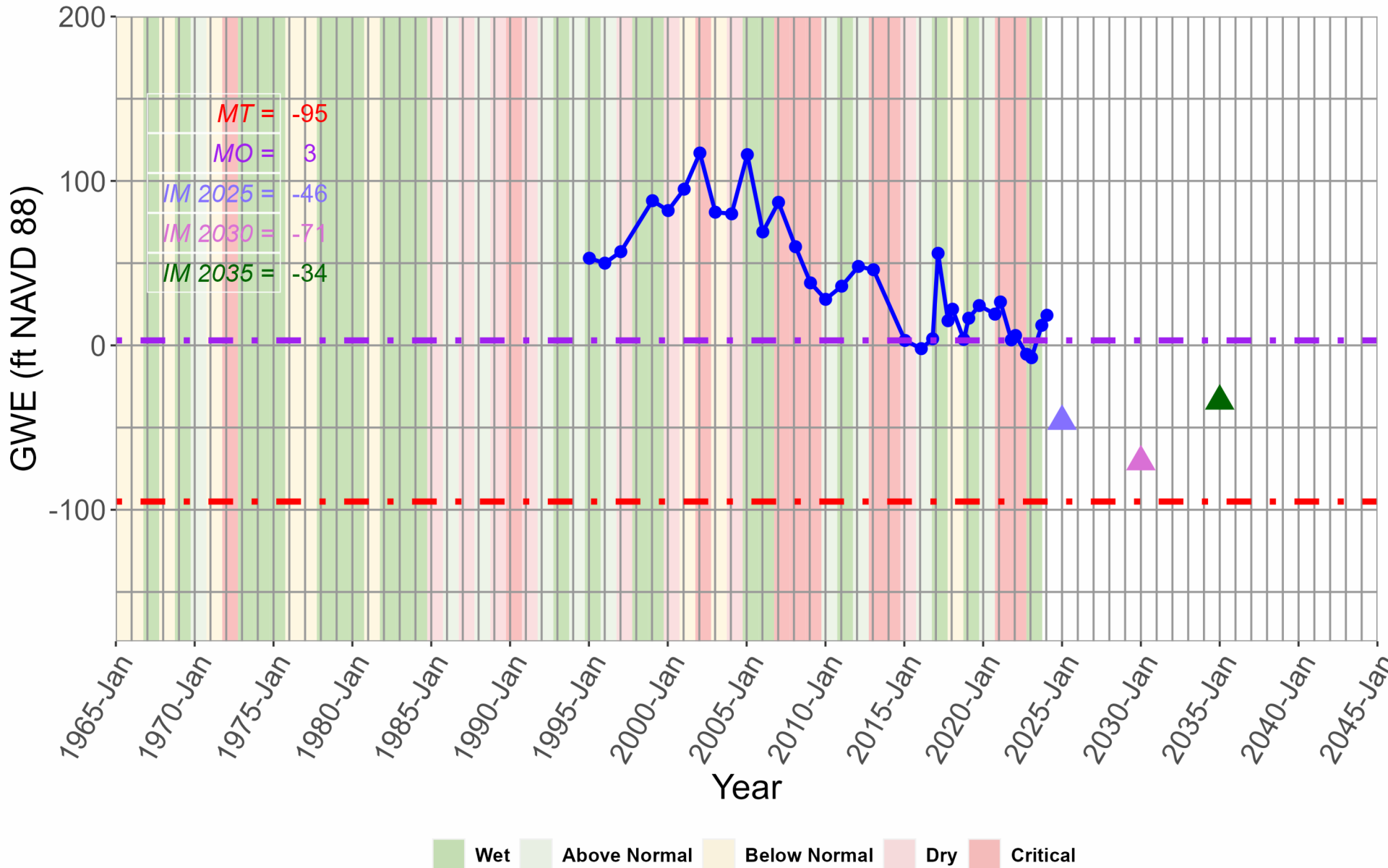
7108-66



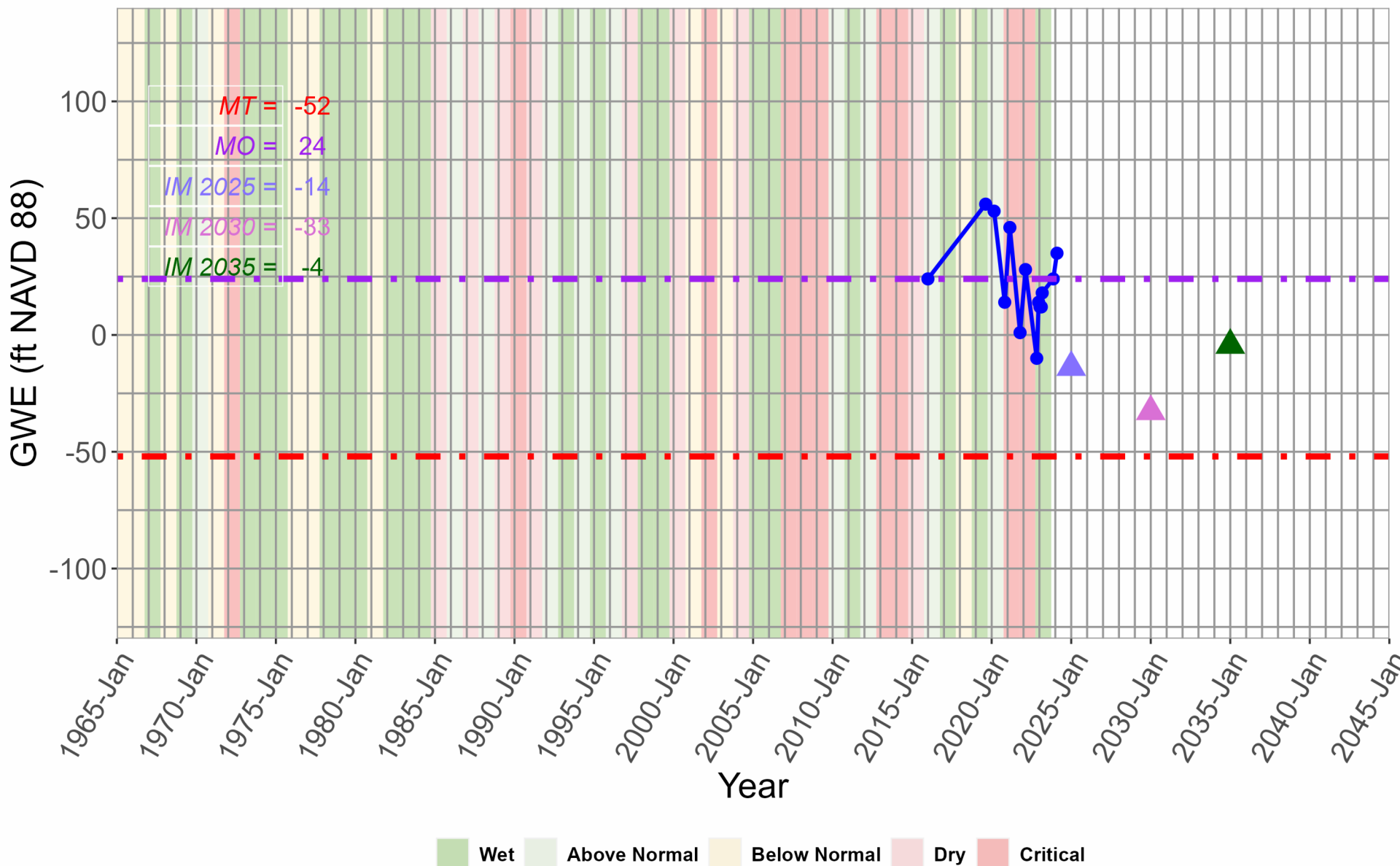
28/23/16/G



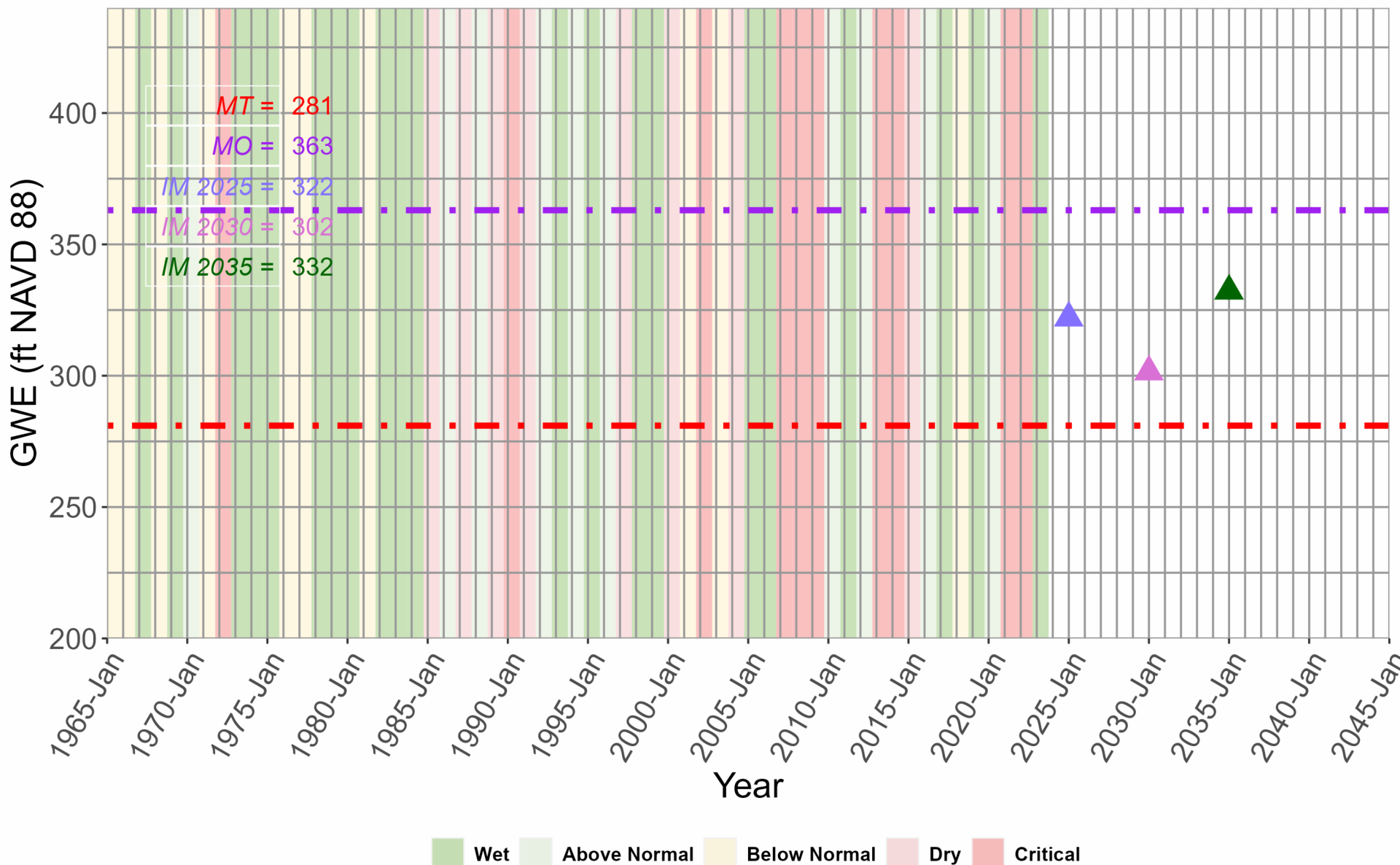
28/23/36/R



ACSD Well #14

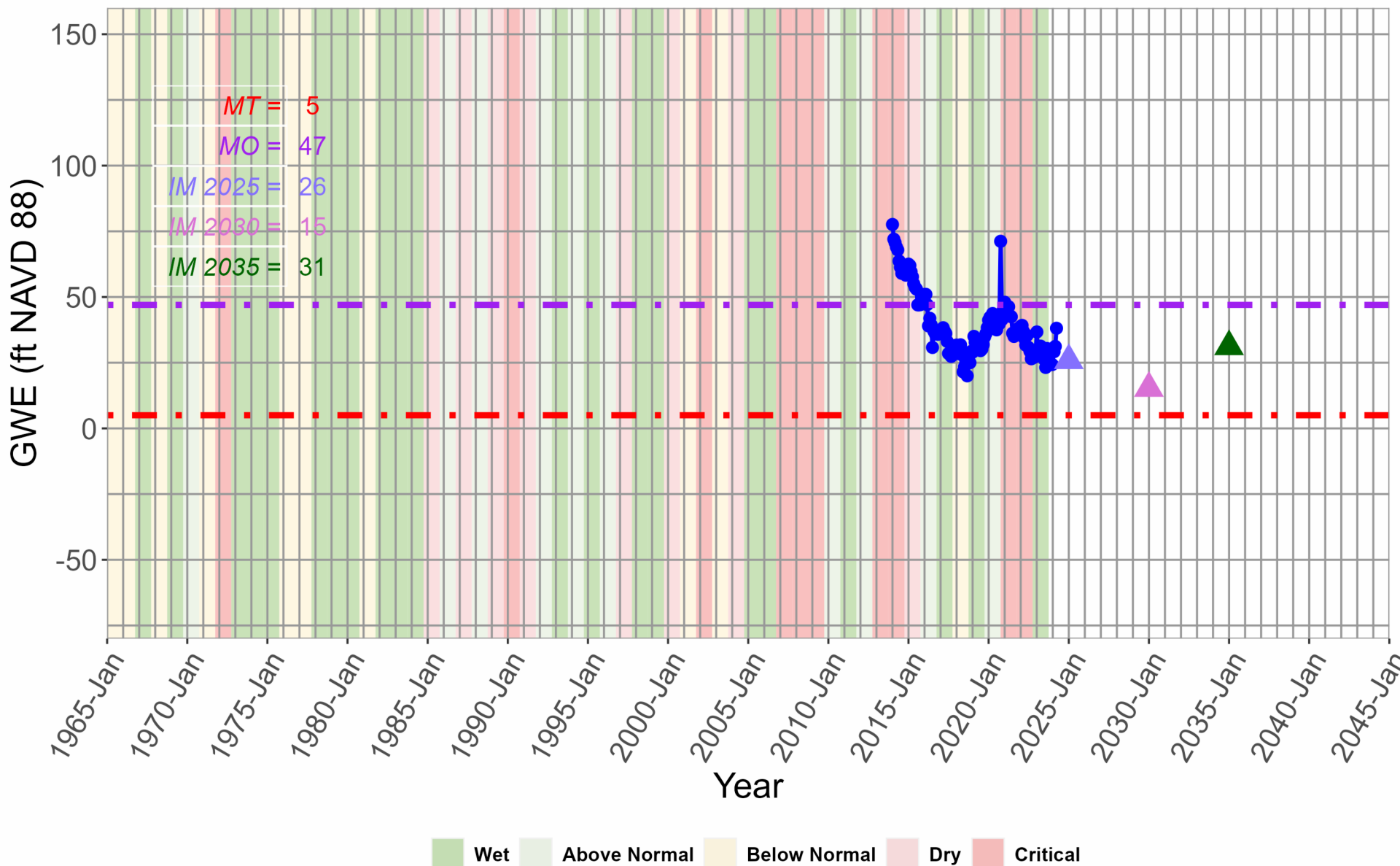


Berenda Mesa #3

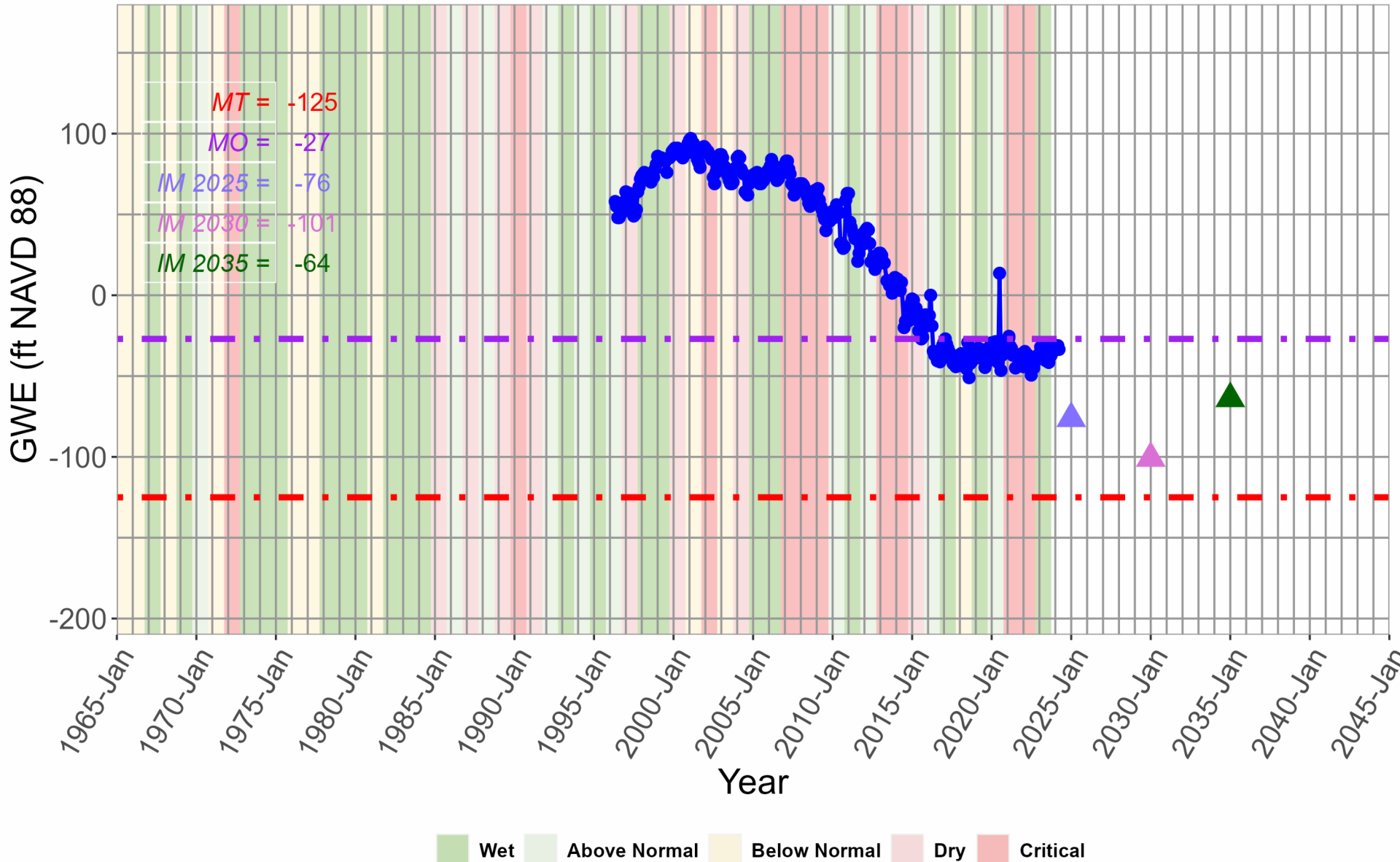


*No historic GWE data available for well. Proxy well data used to set SMCs.

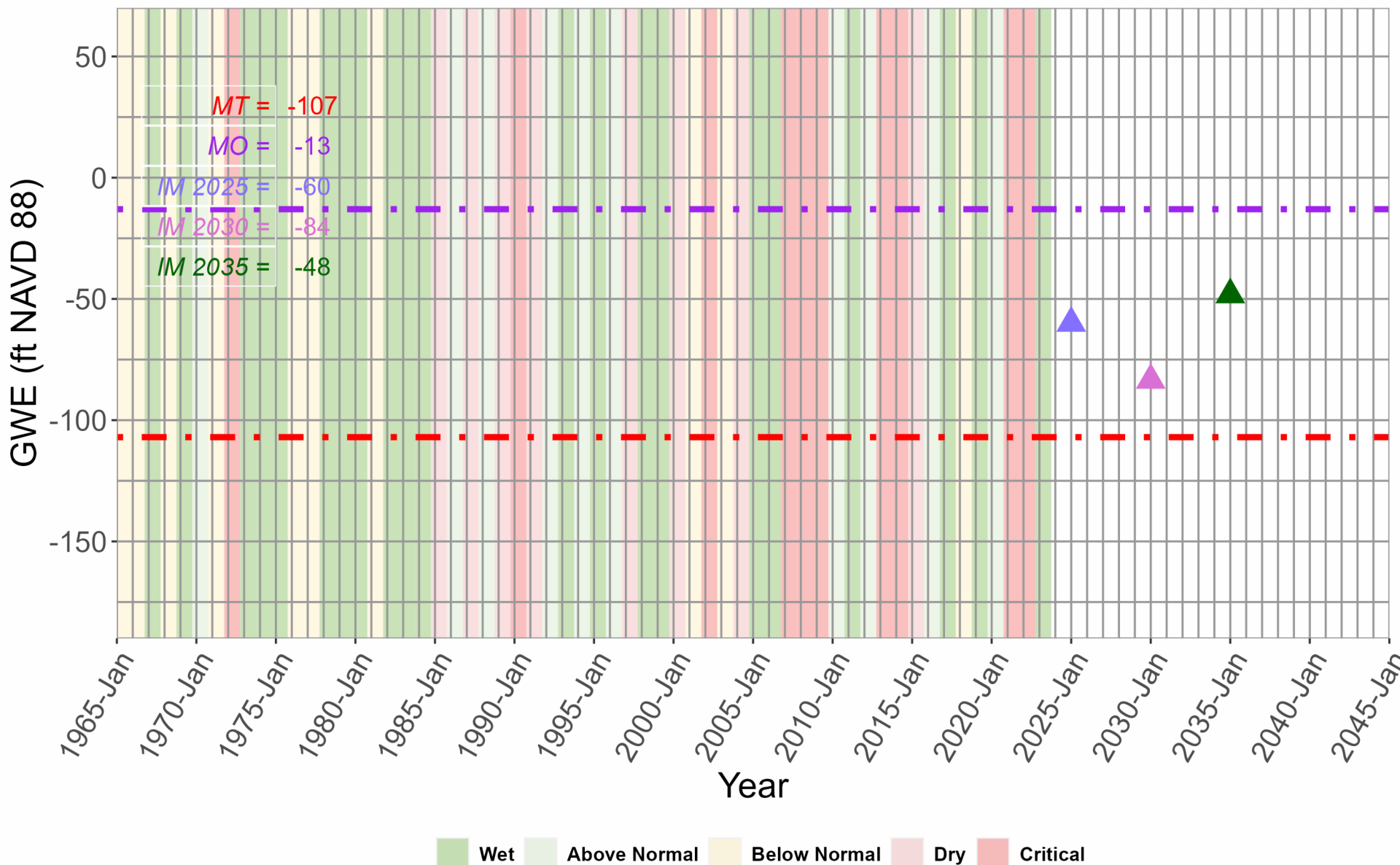
Blacco HQ



Bushnell

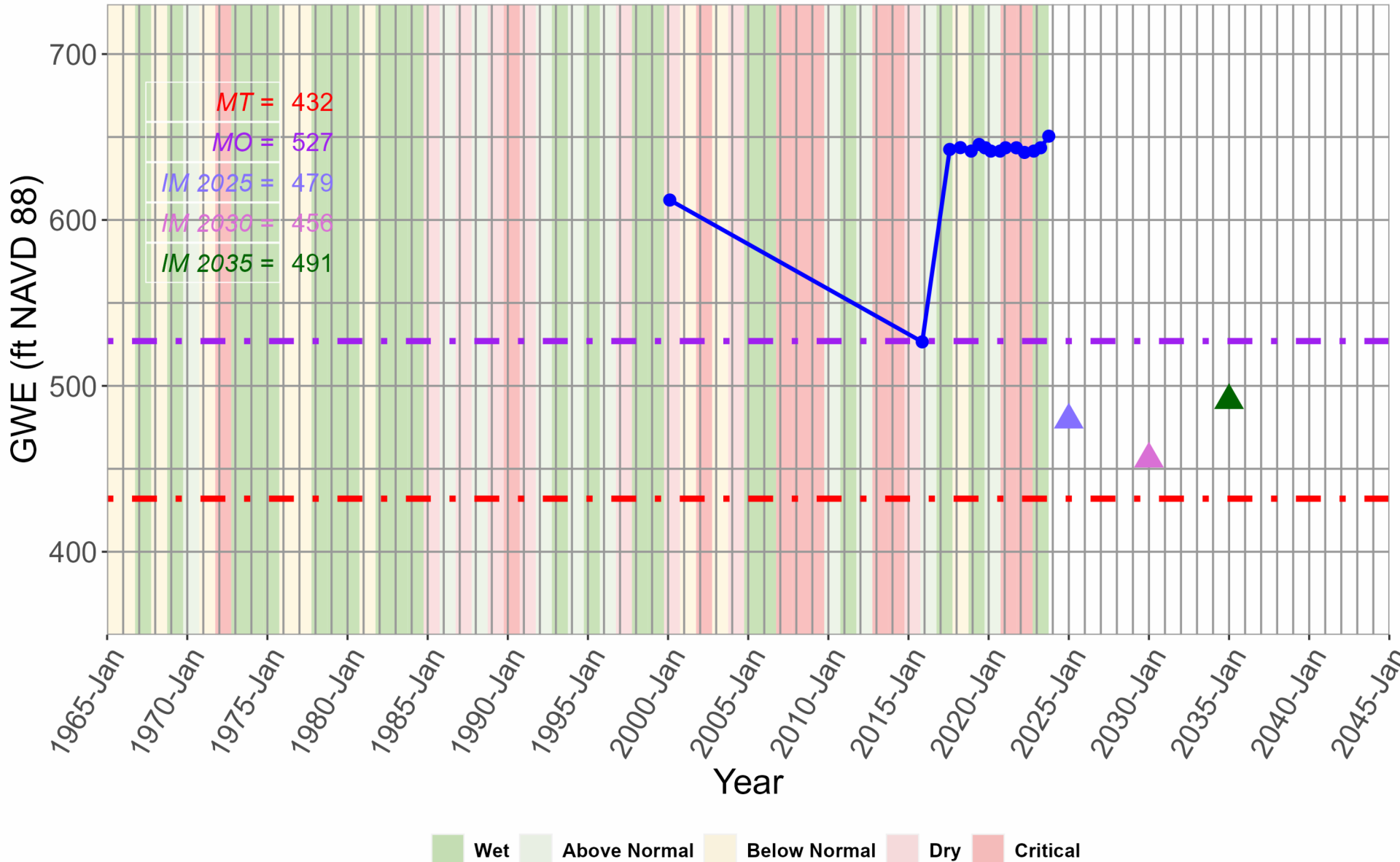


Cameo Old Well #13

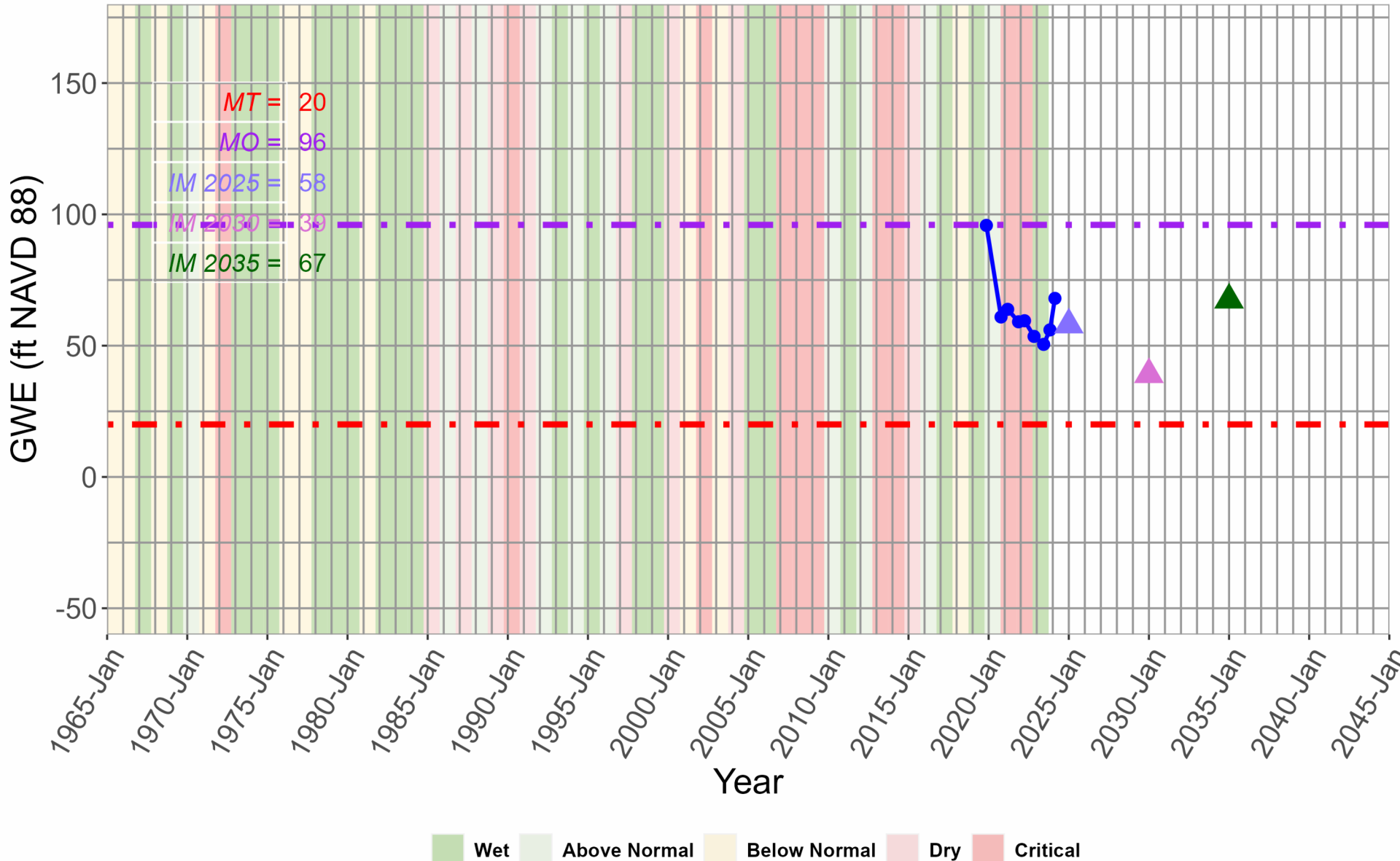


*No historic GWE data available for well. Proxy well data used to set SMCs.

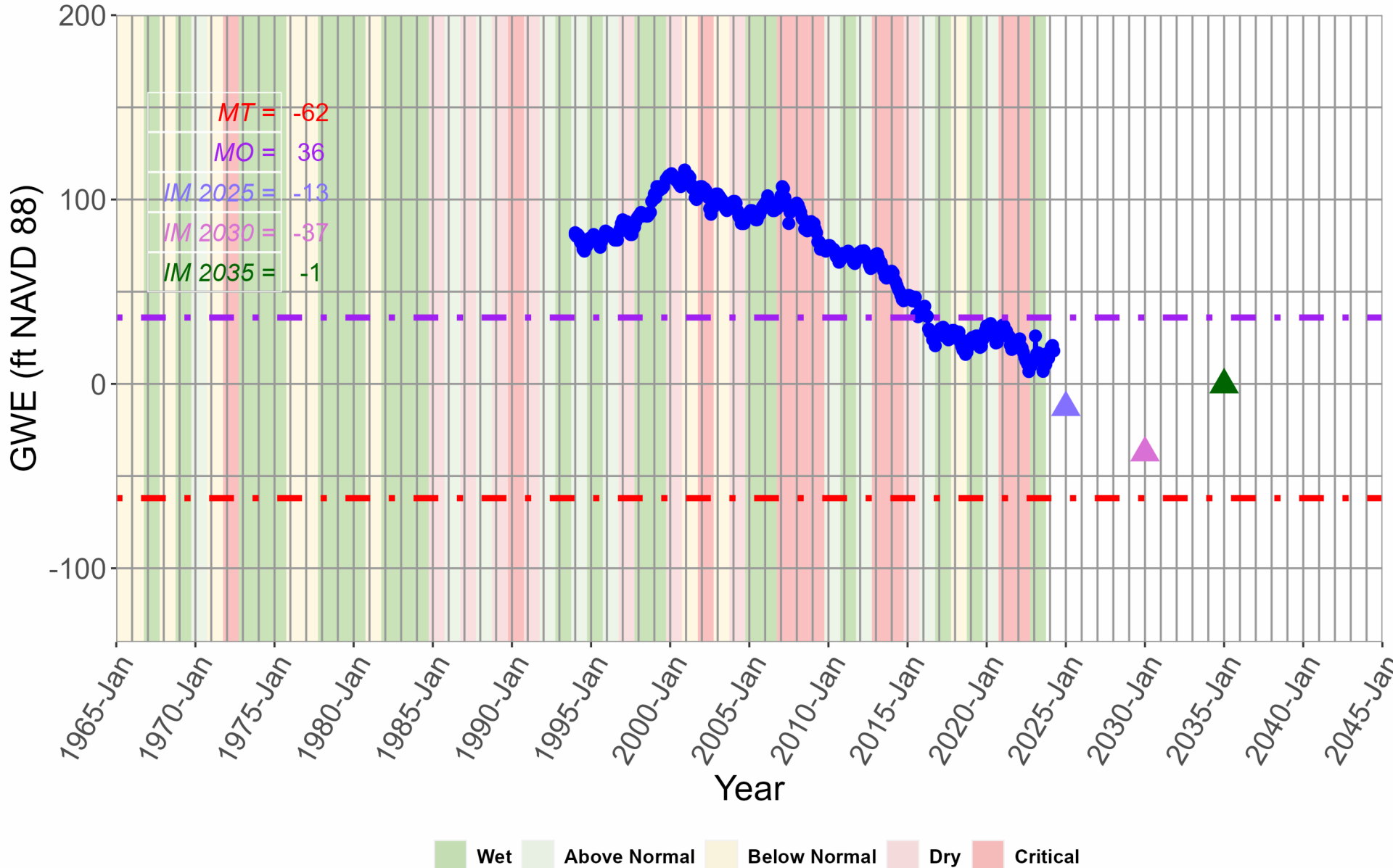
Canyon View Ranch



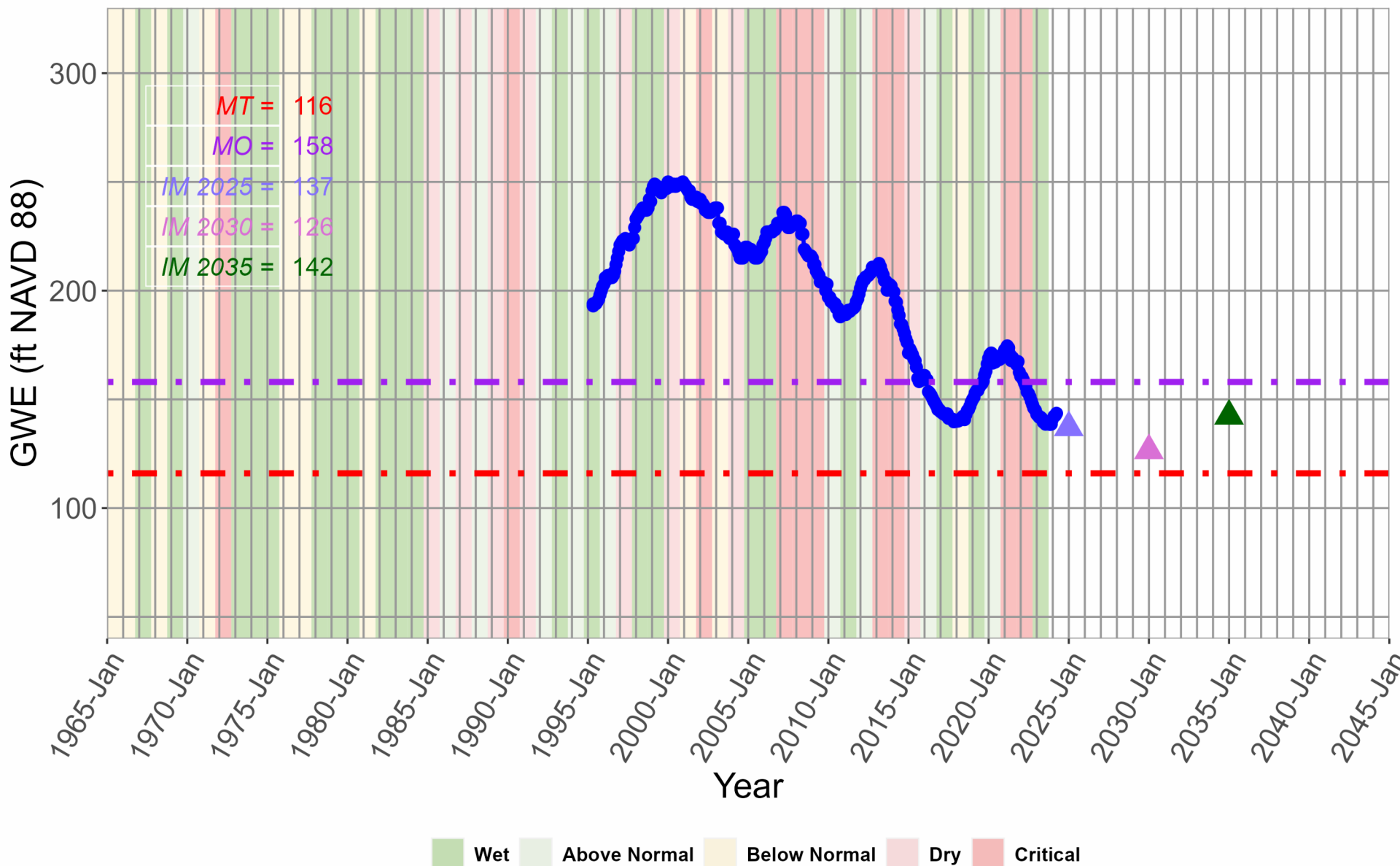
Caratan Well (RMS-1)



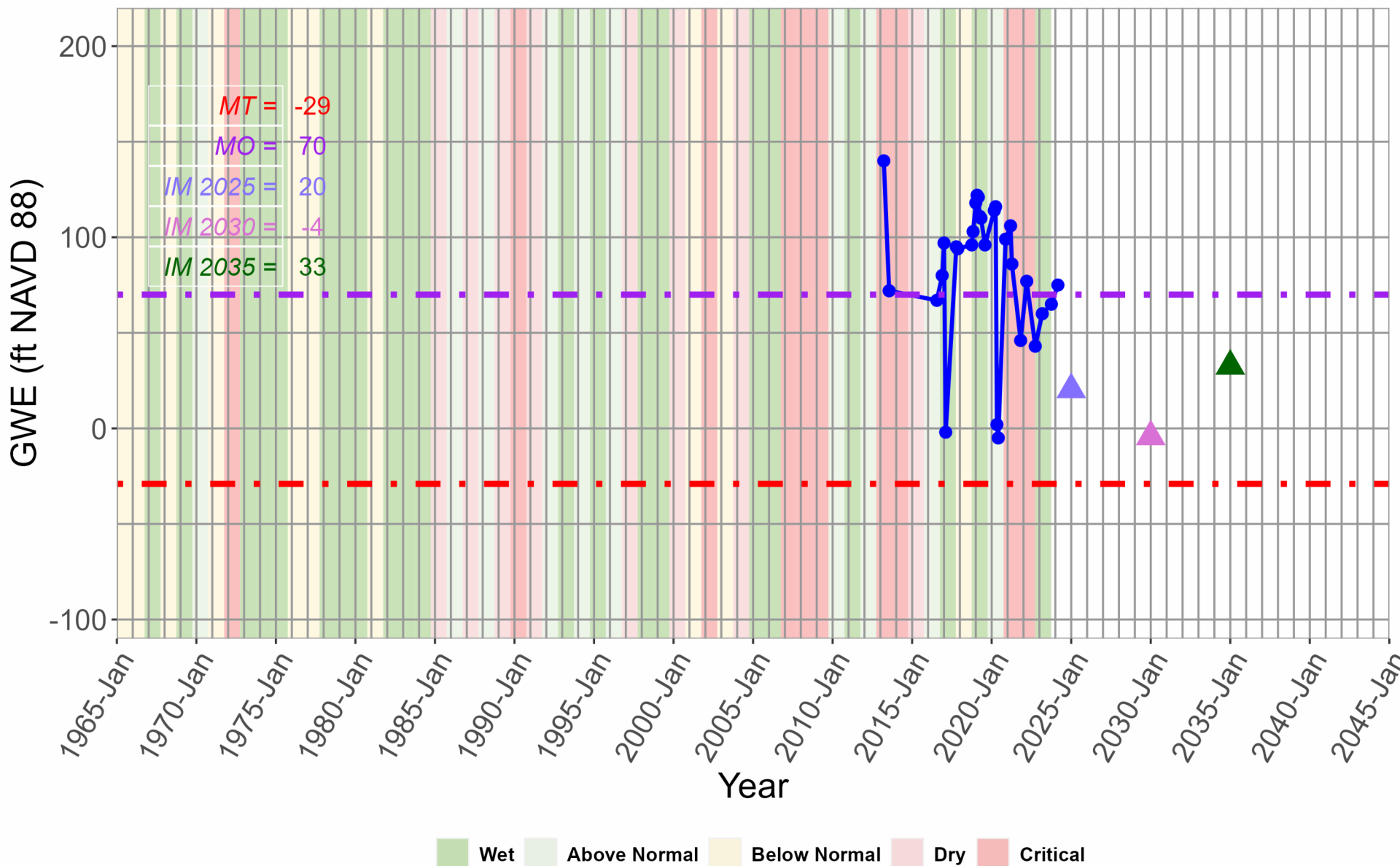
Cauzza



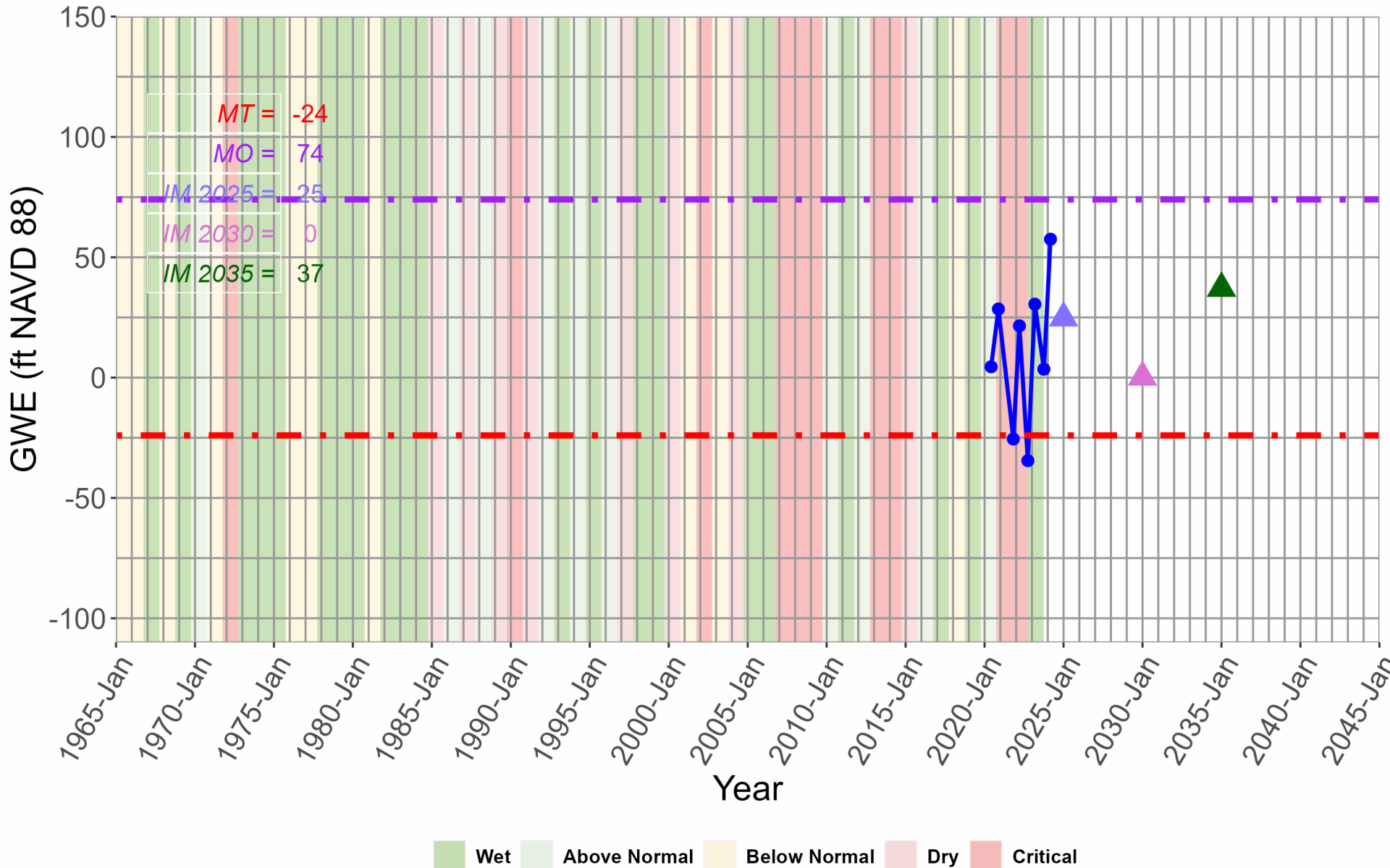
Chet Reed



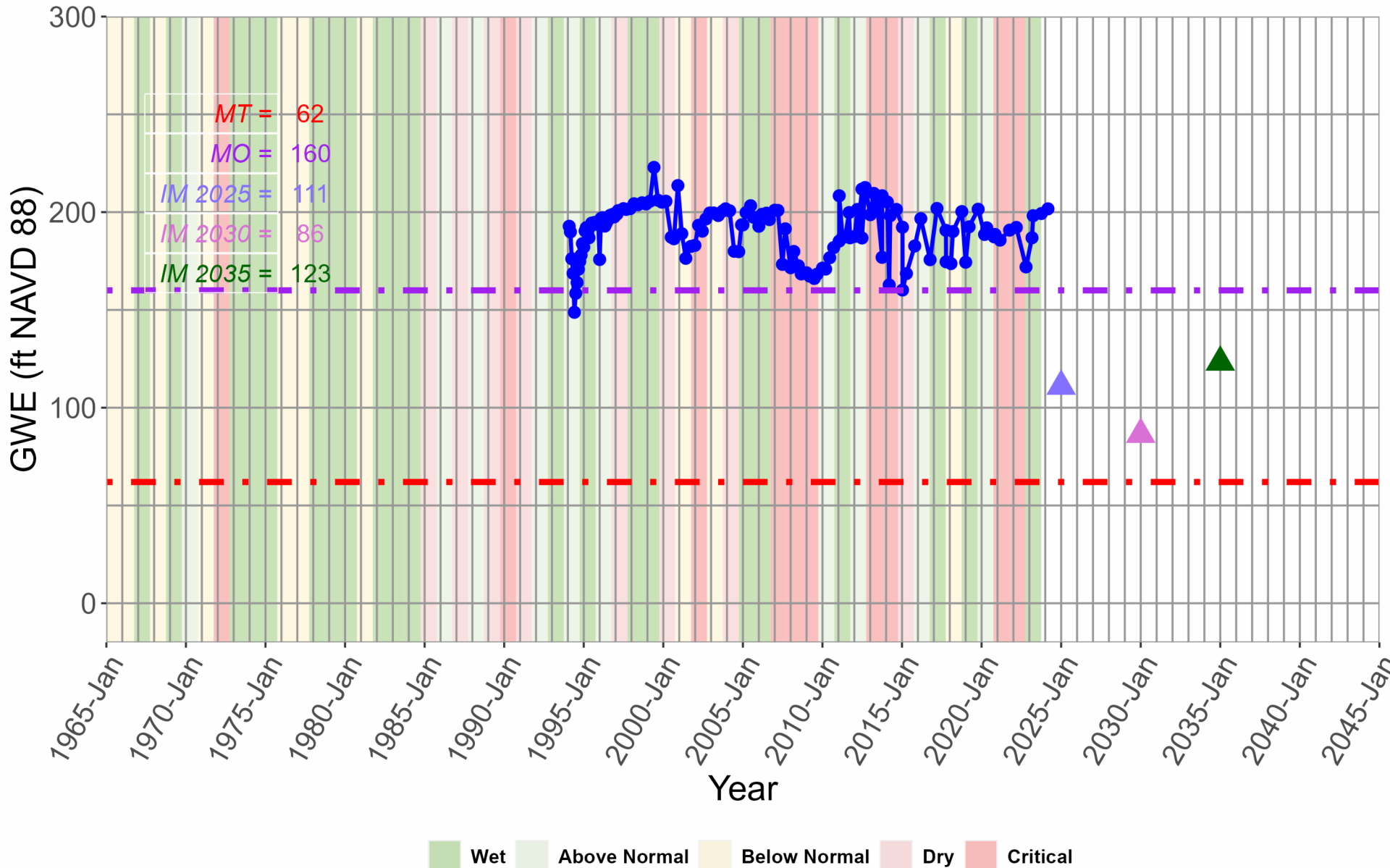
Delano 30



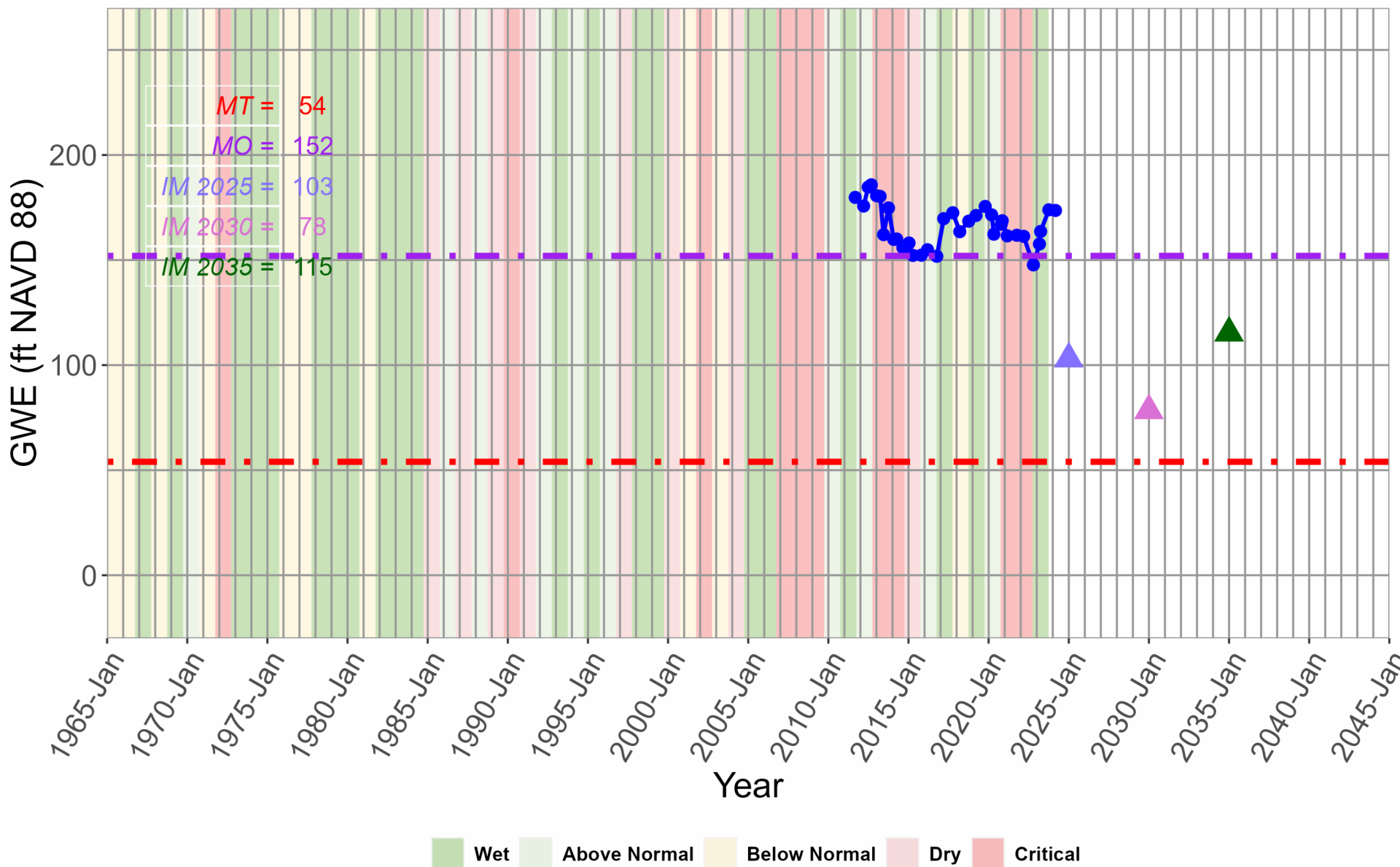
Delano 34



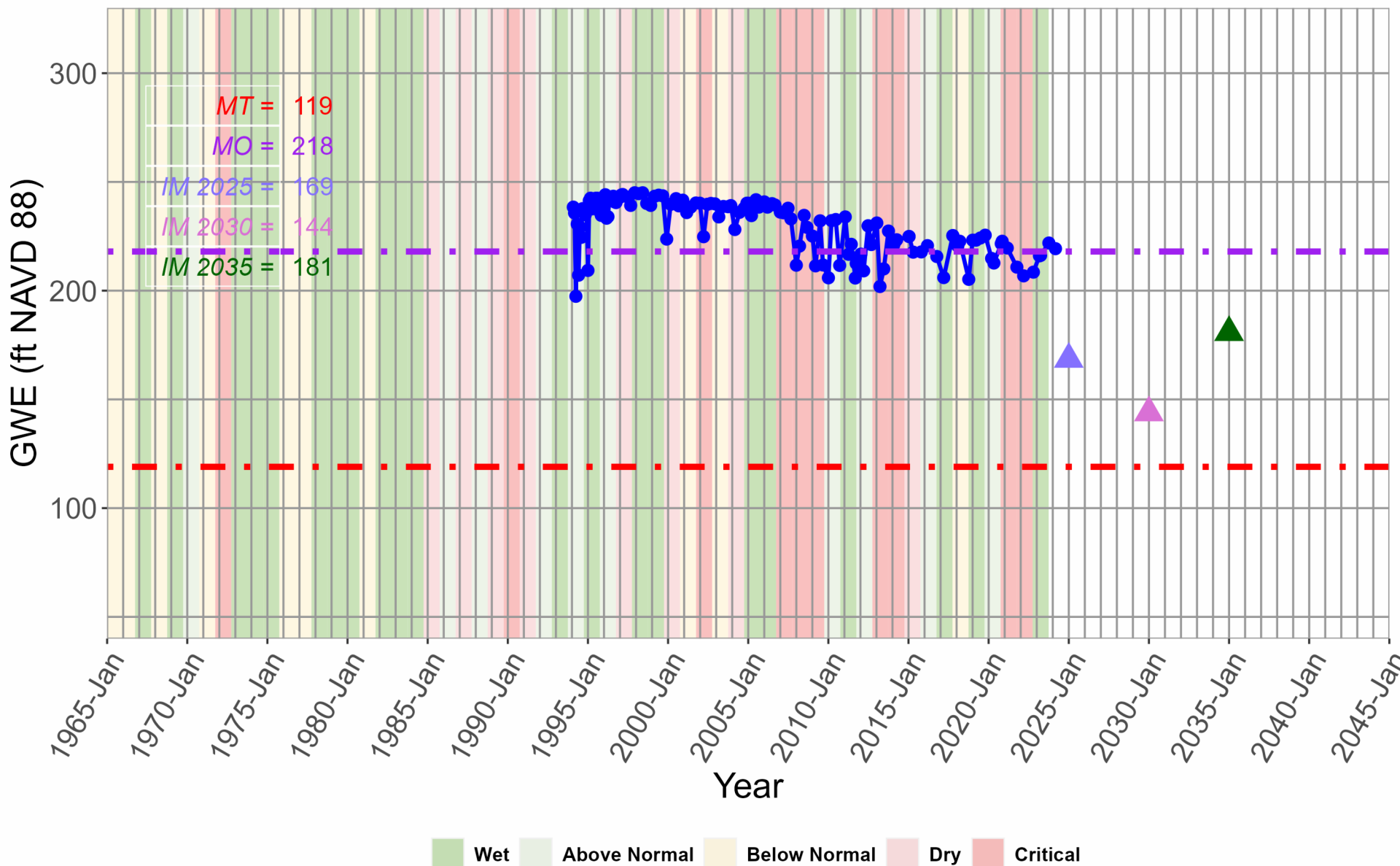
DMW01



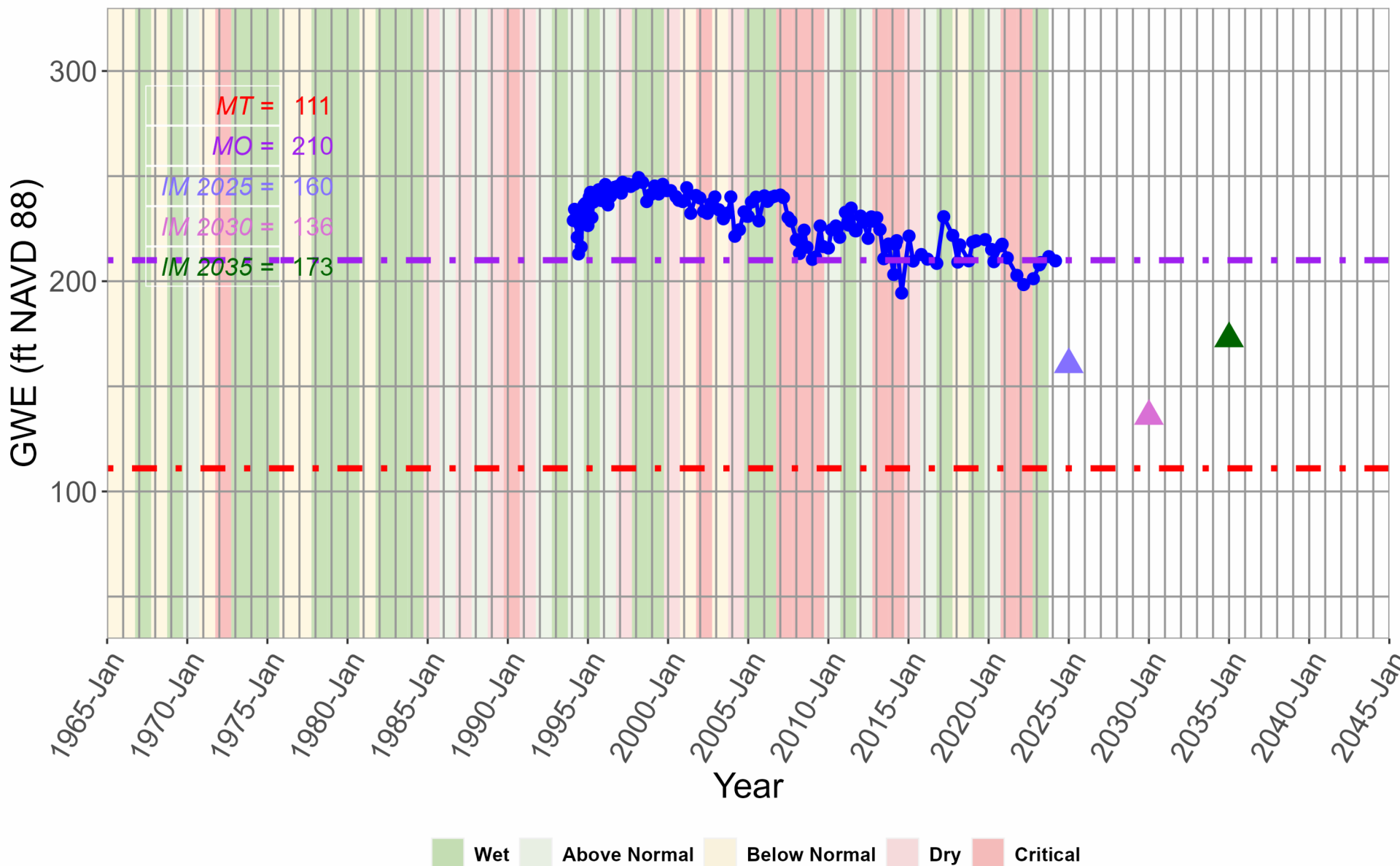
DMW02



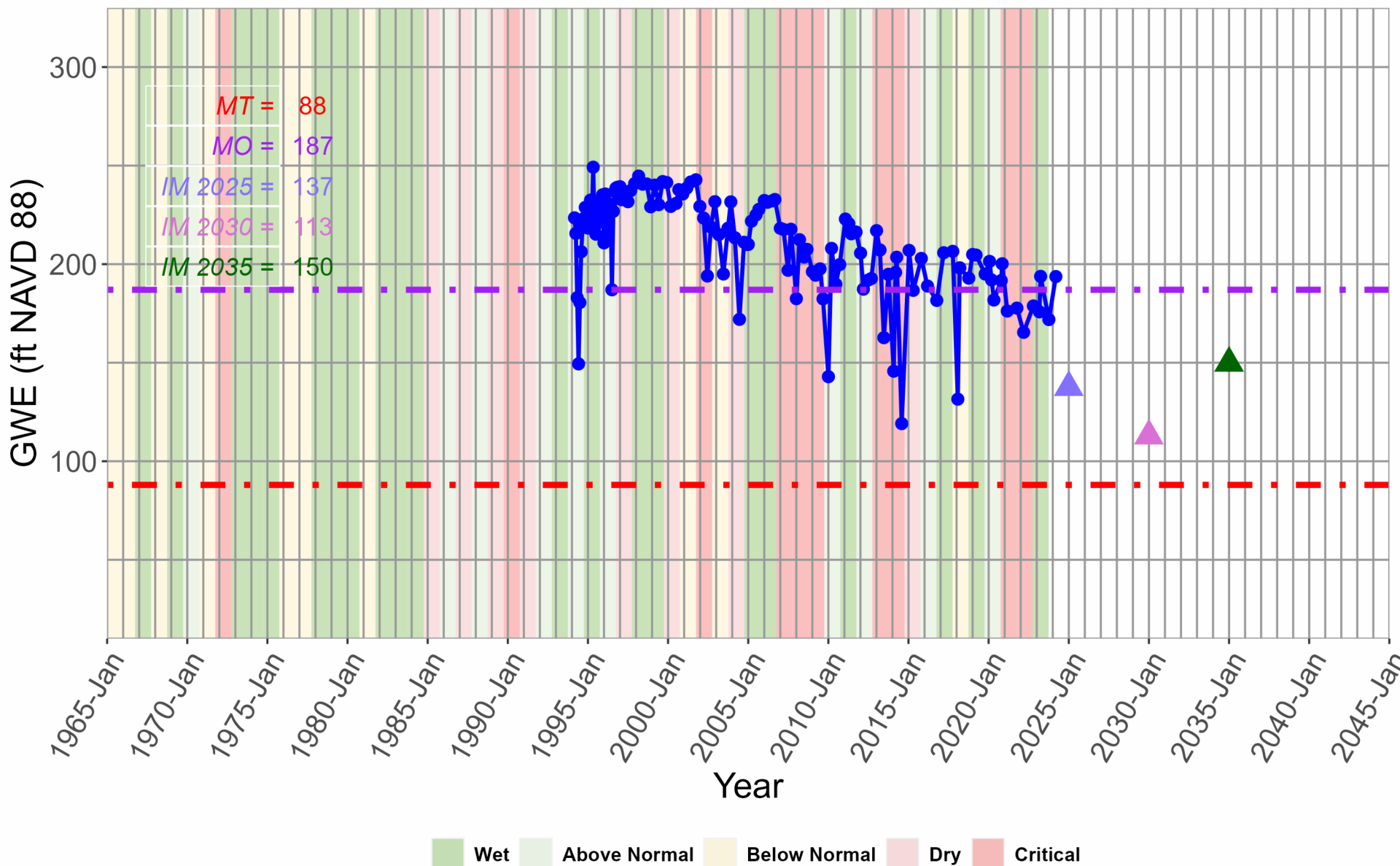
DMW04



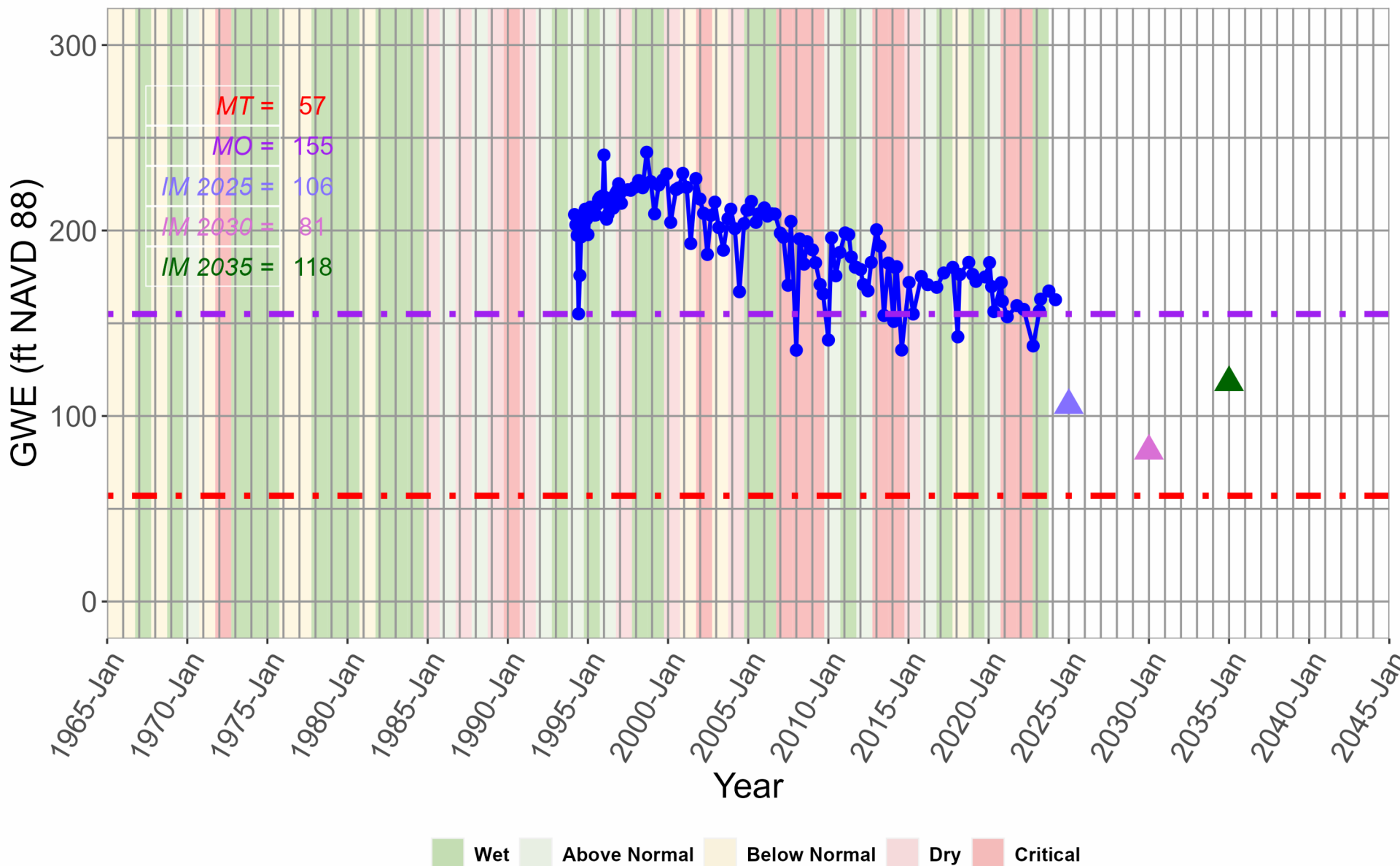
DMW05



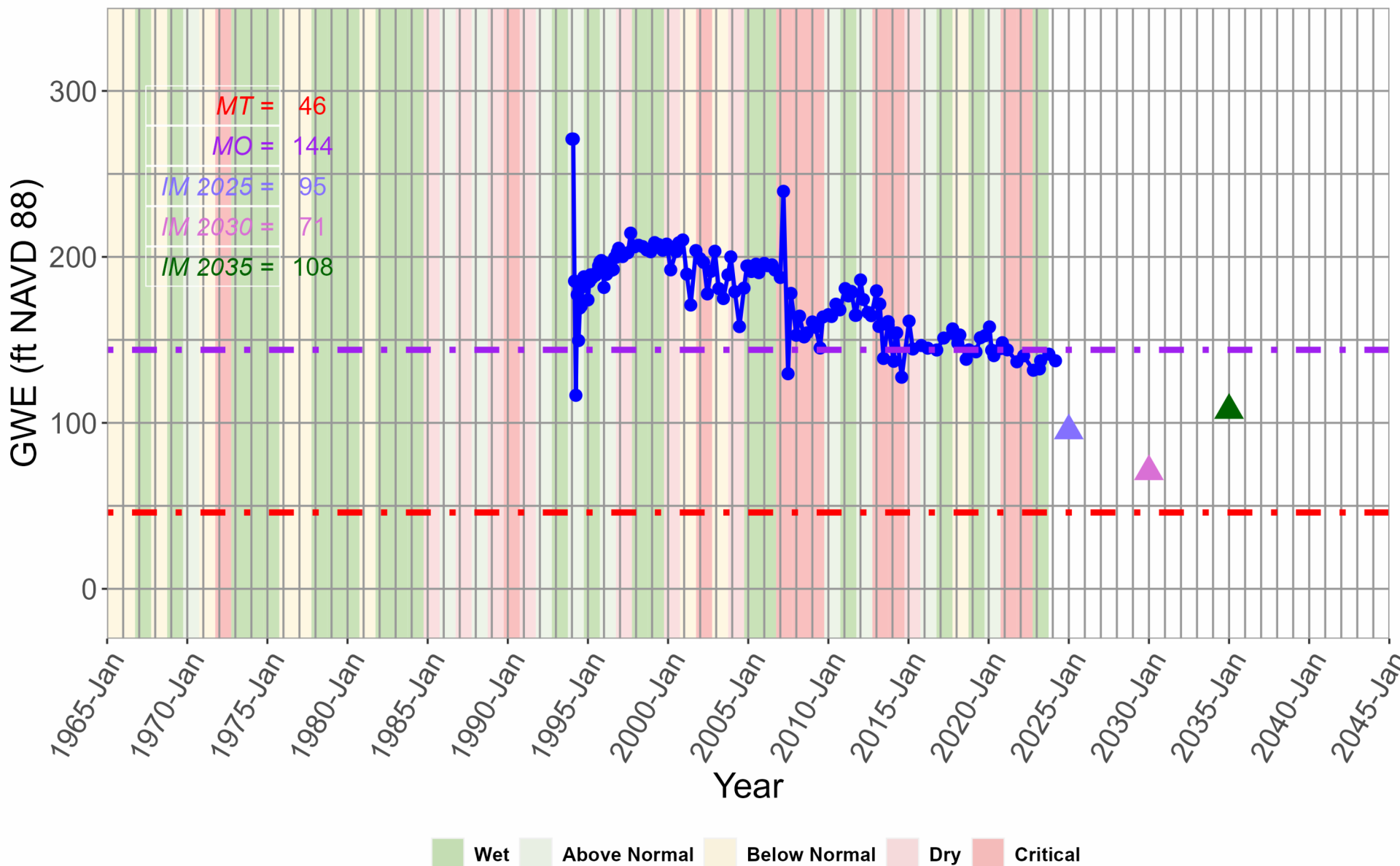
DMW06



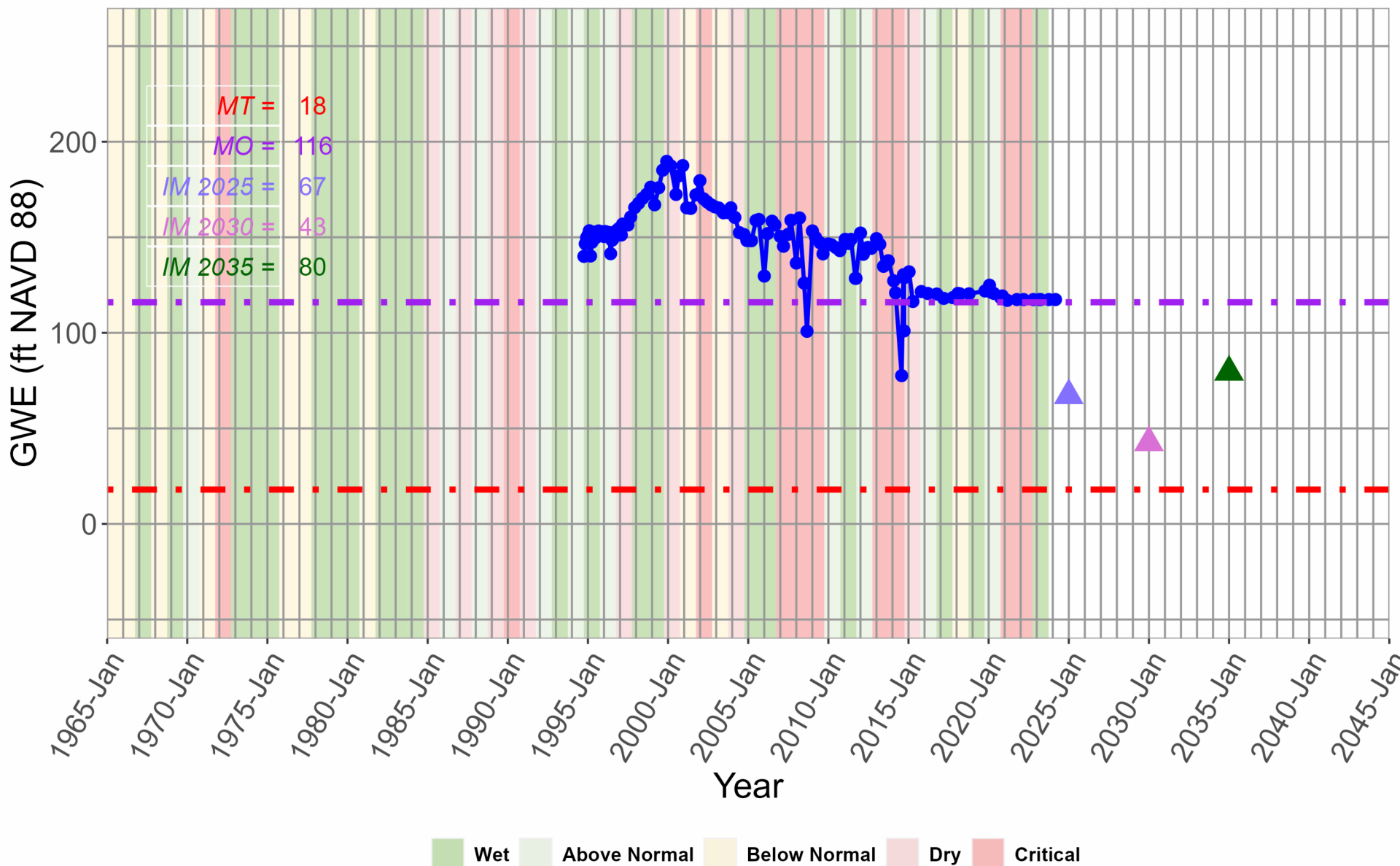
DMW07



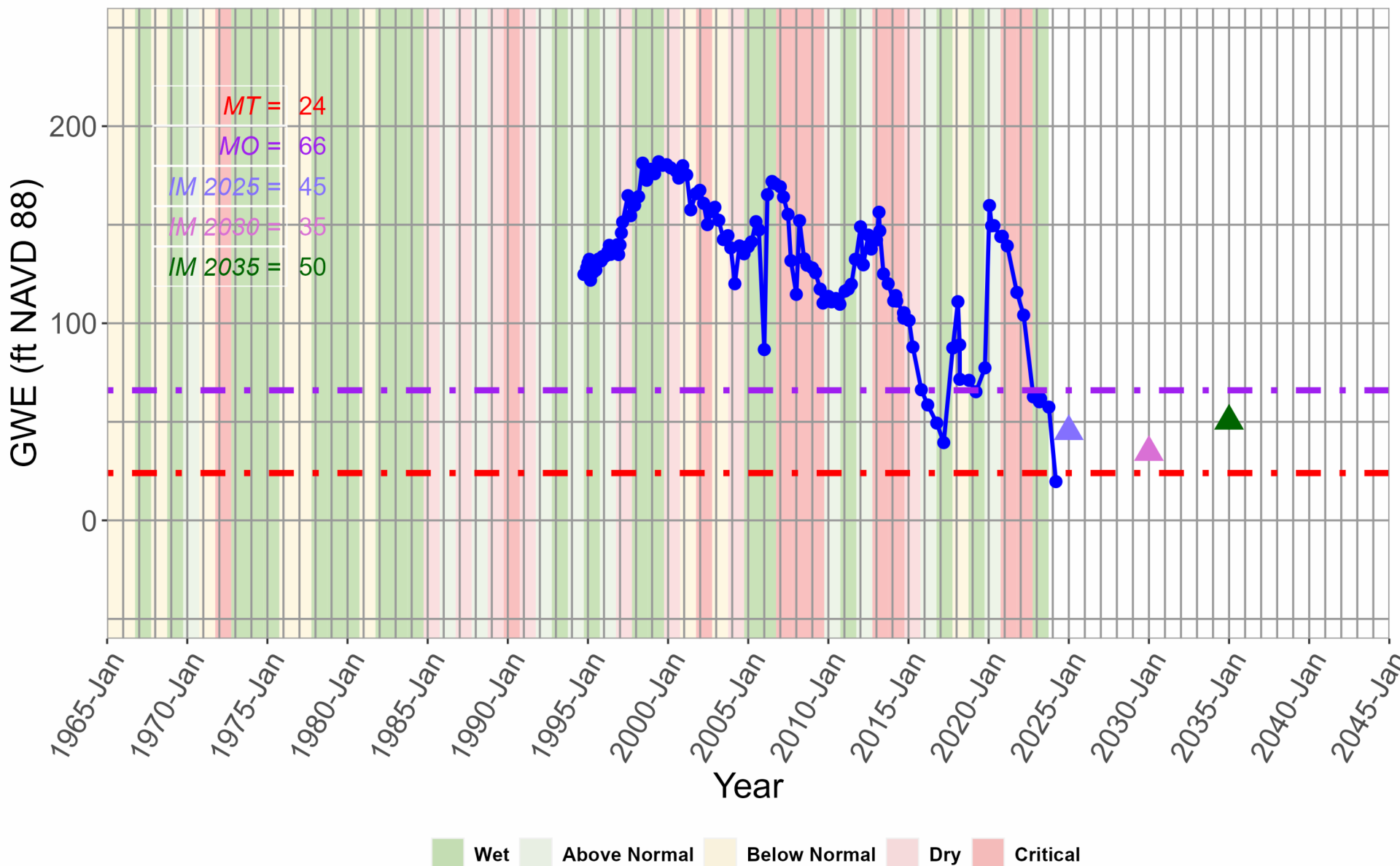
DMW08



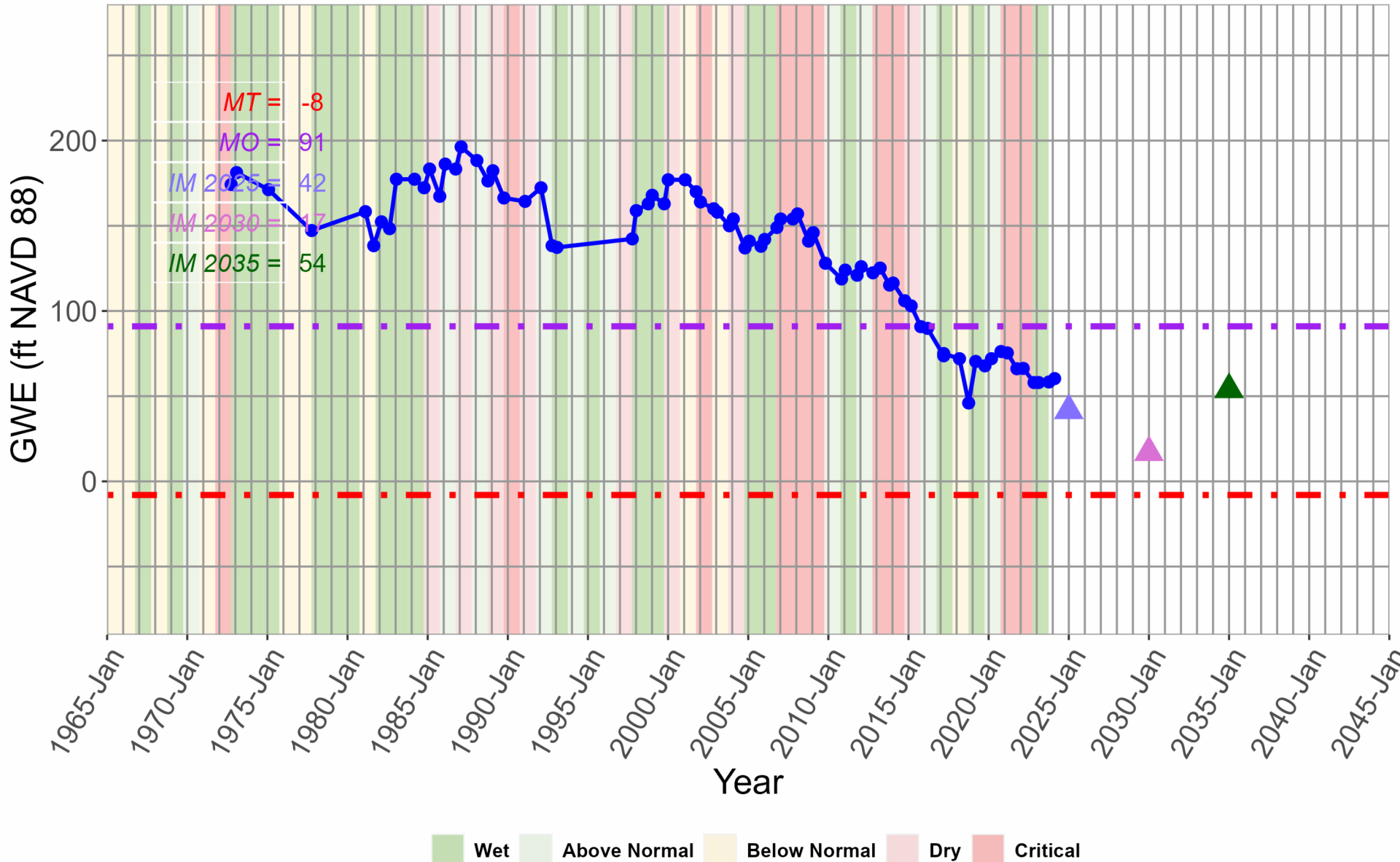
DMW10a



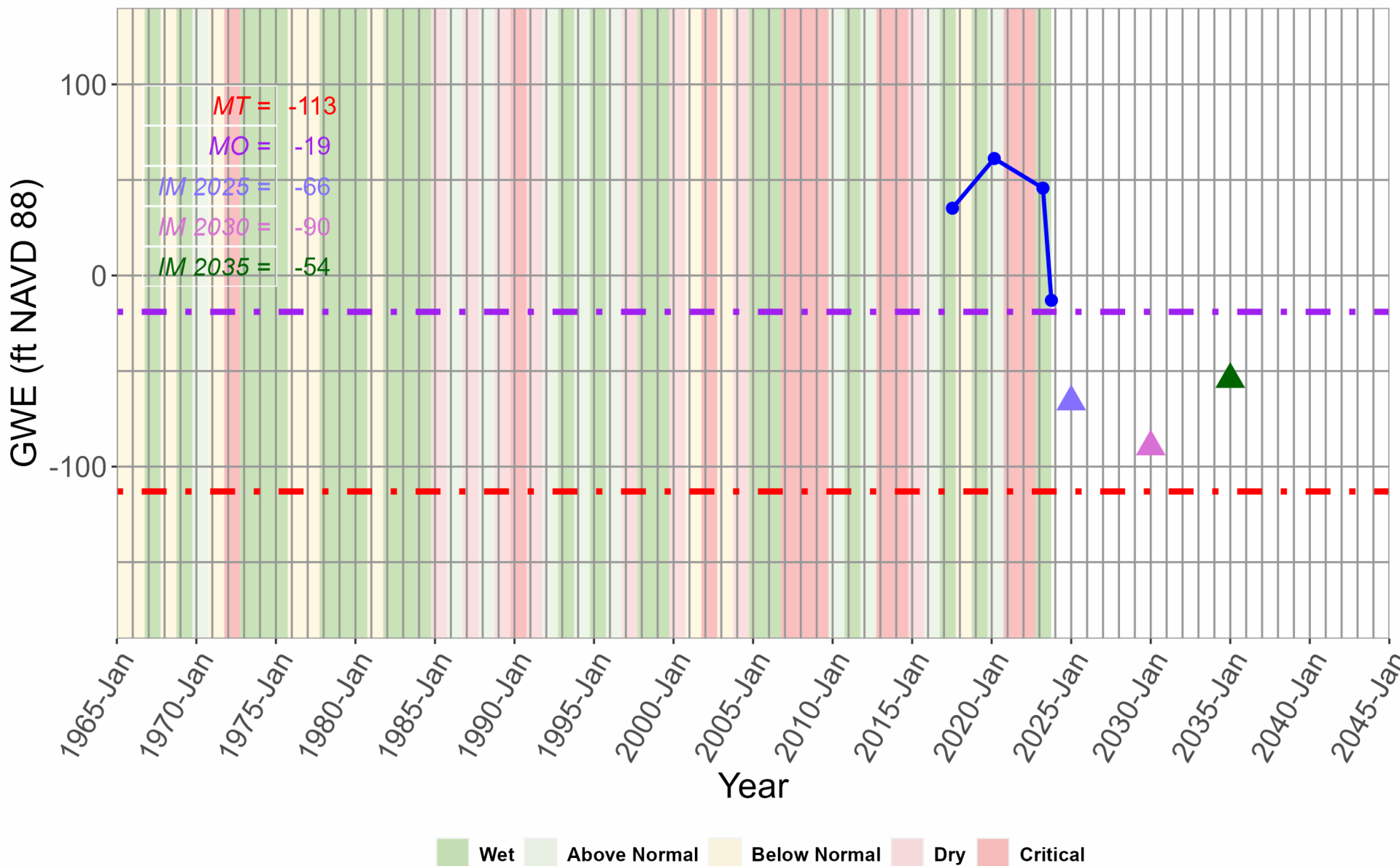
DMW12b



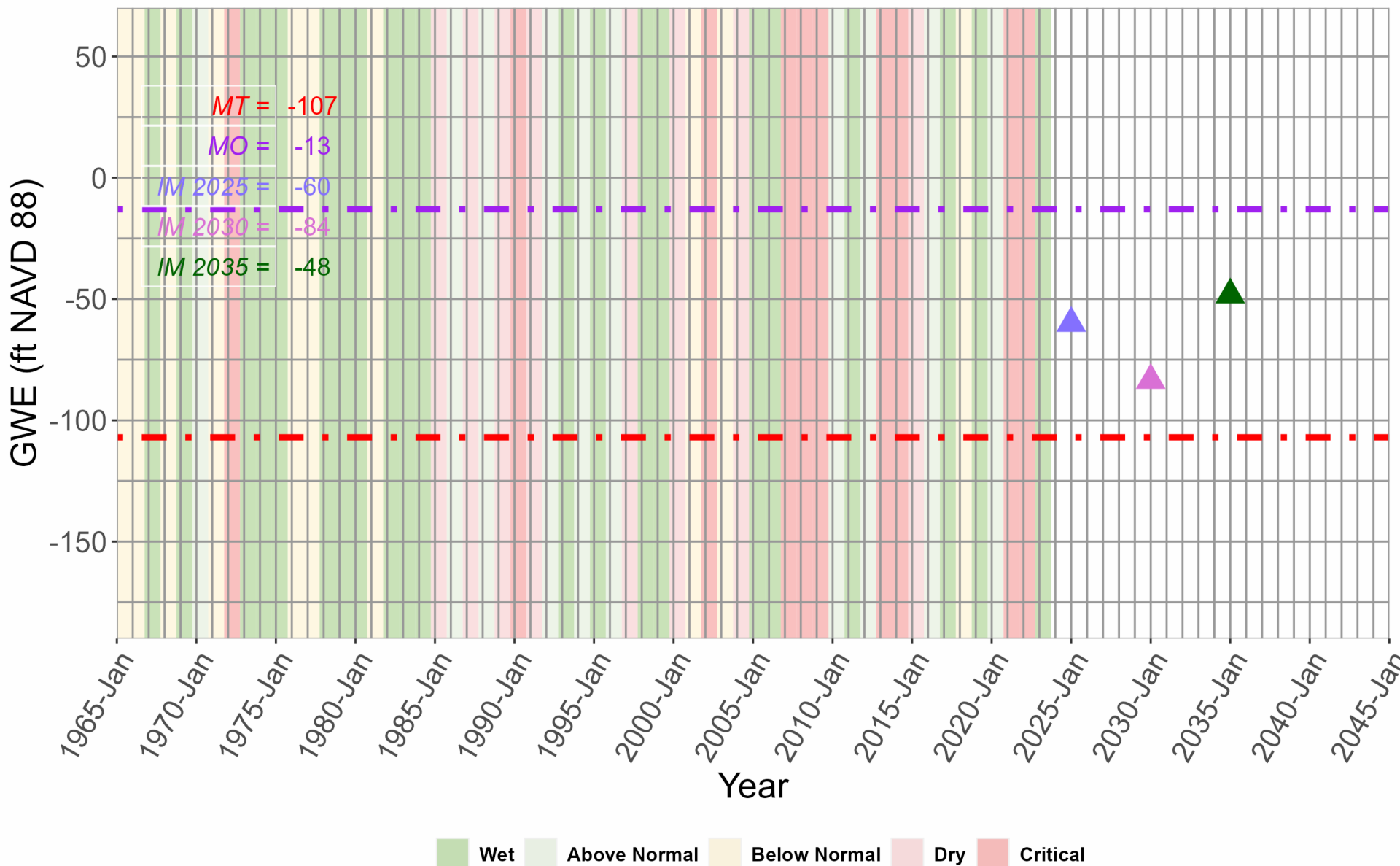
DW097



EWMA #04

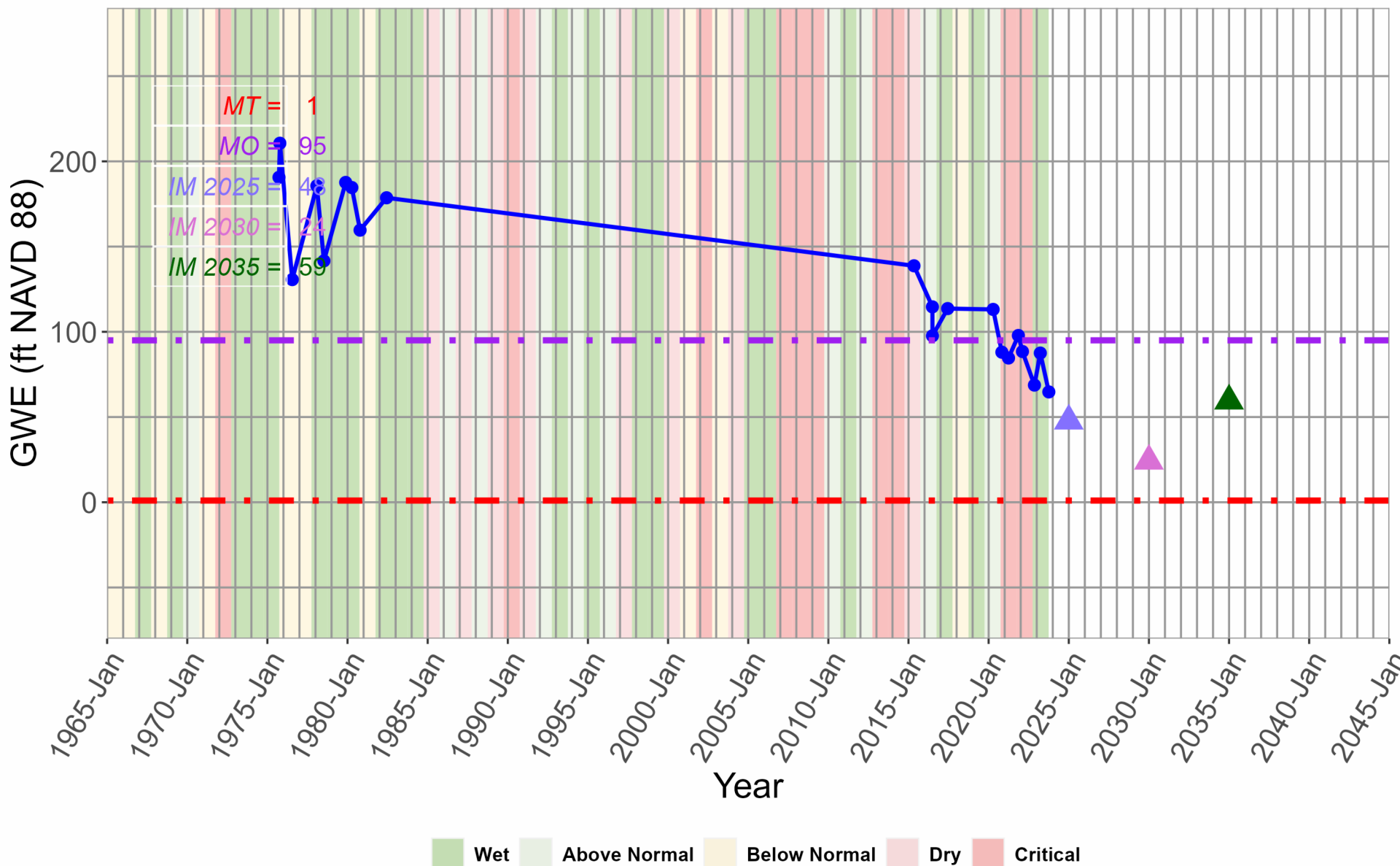


EWMA #11

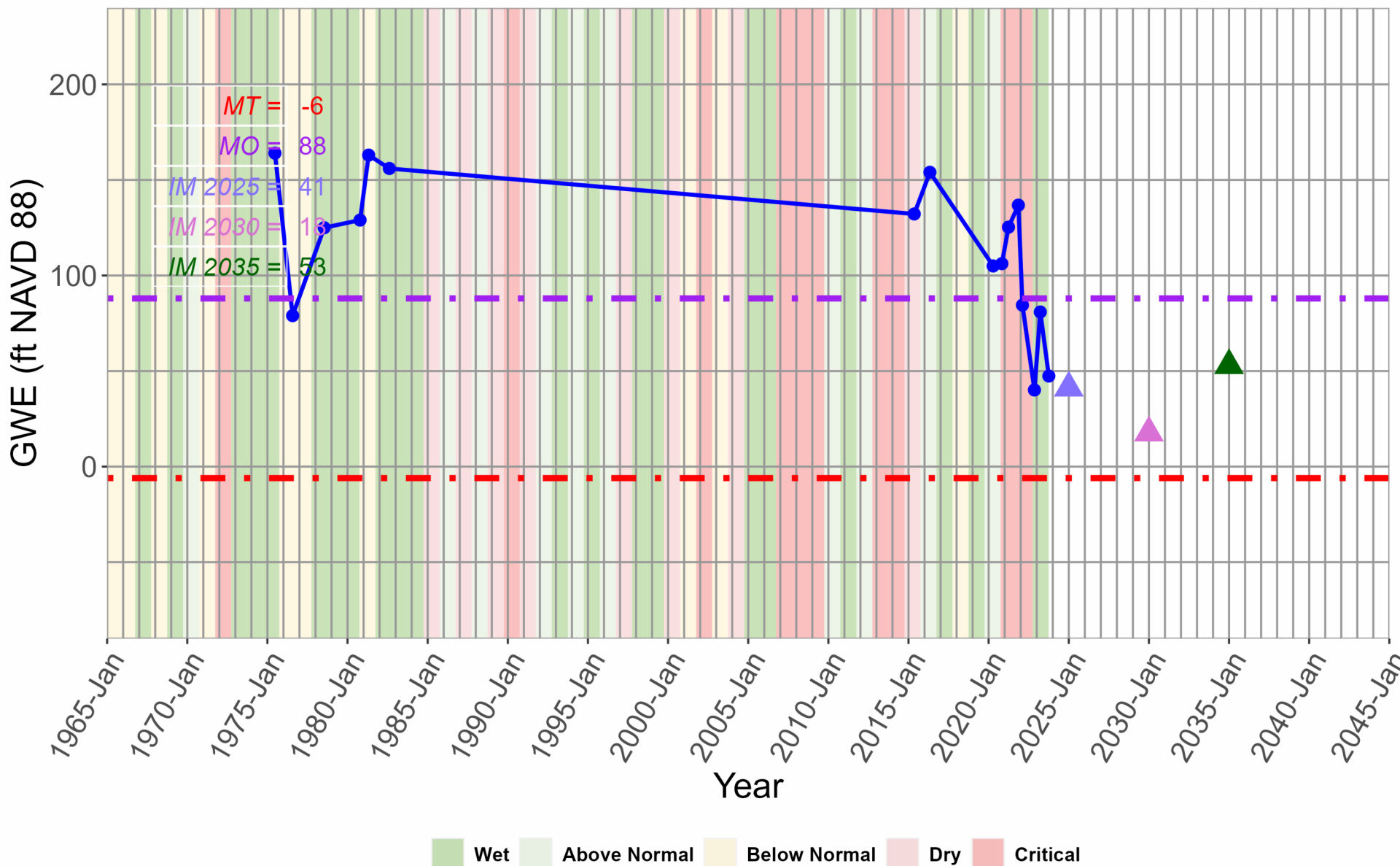


*No historic GWE data available for well. Proxy well data used to set SMCs.

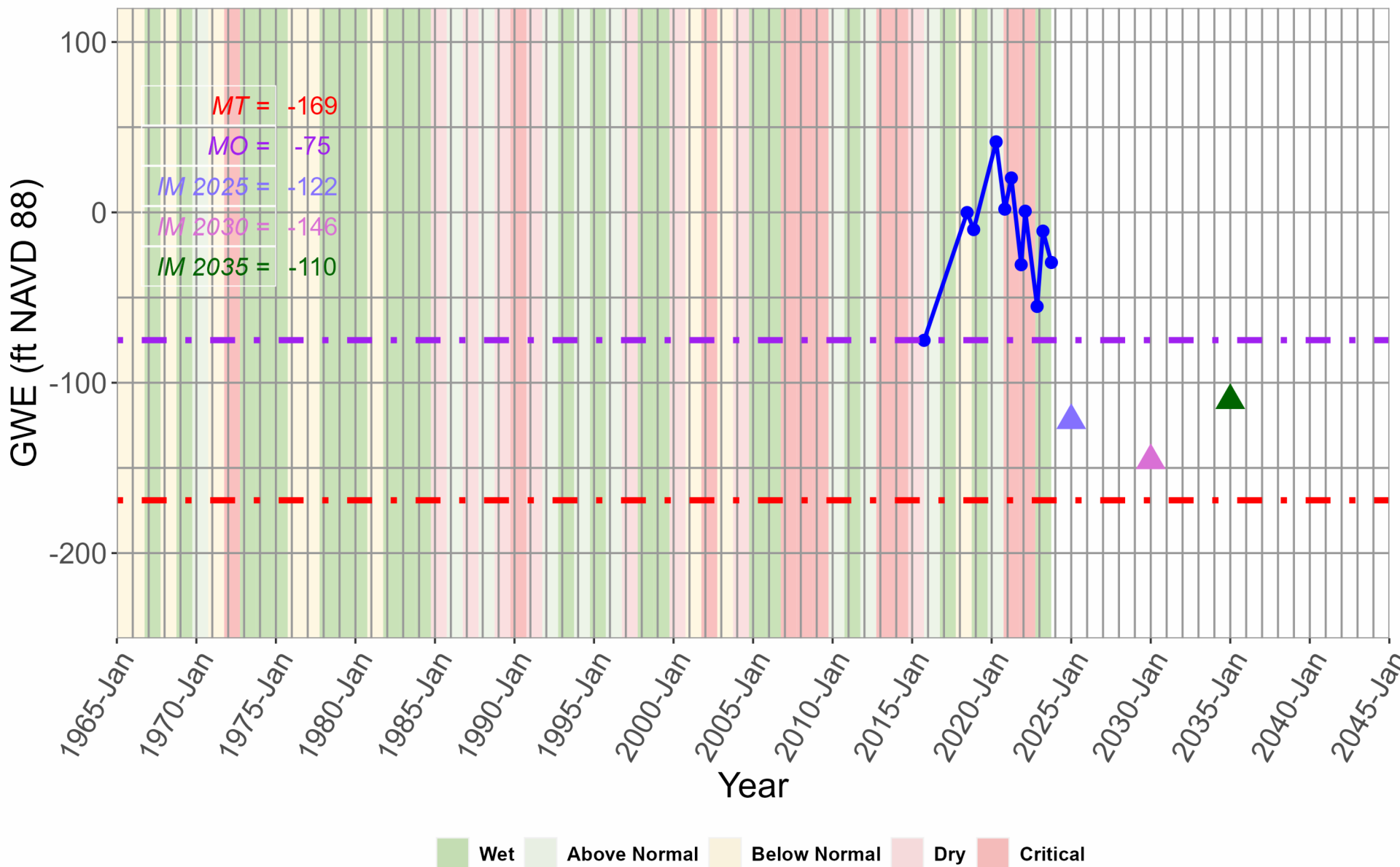
EWMA #21



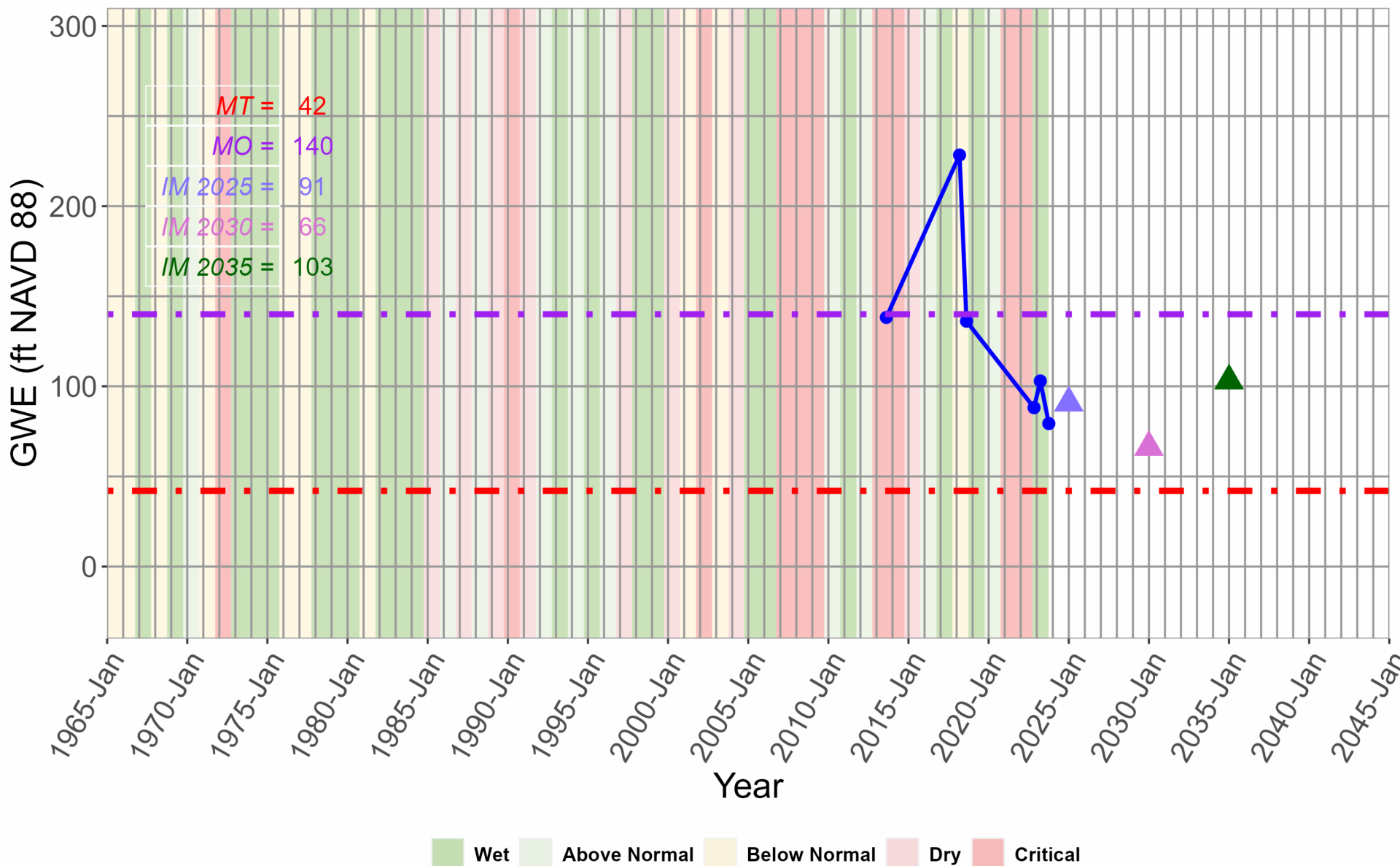
EWMA #23



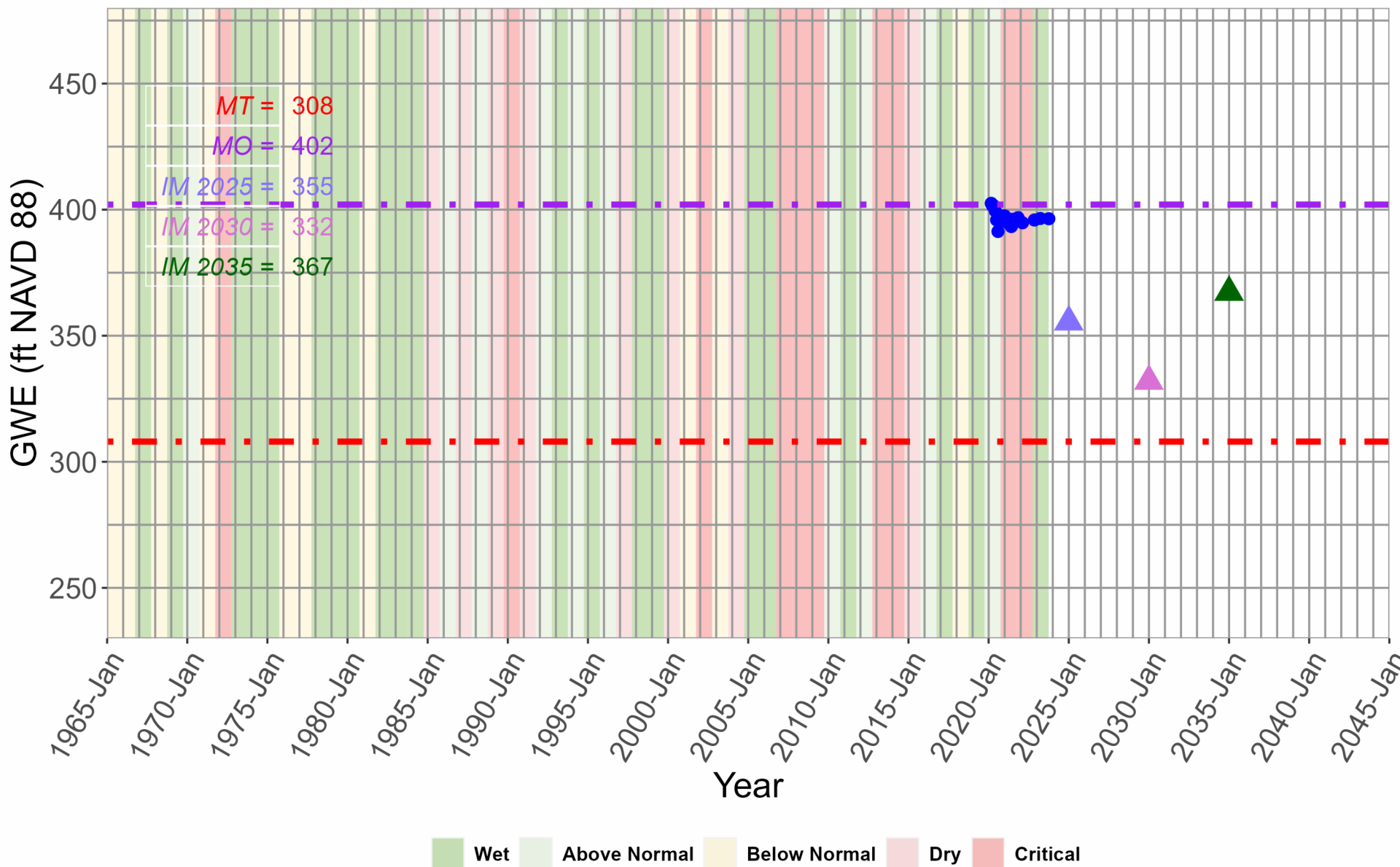
EWMA #30



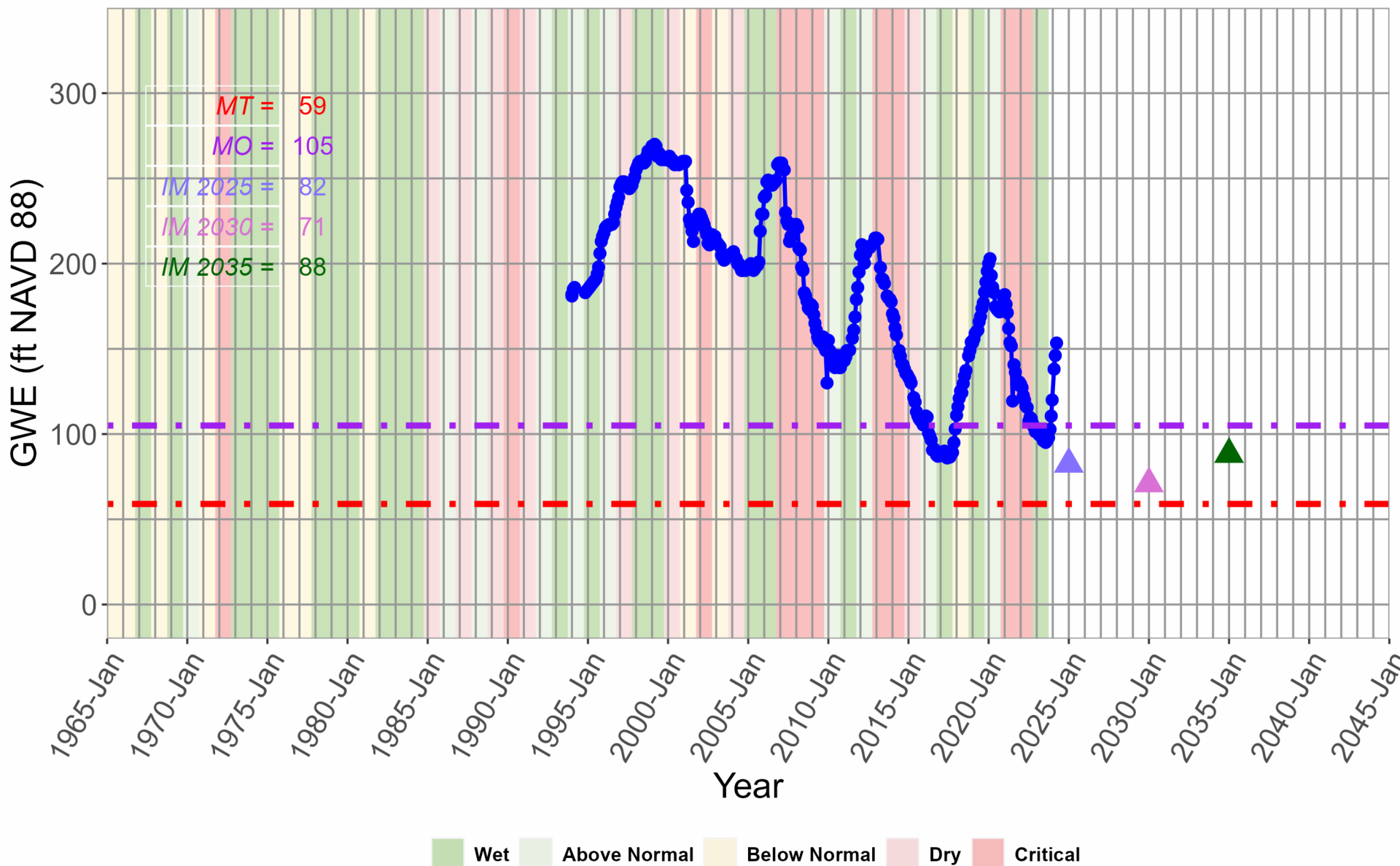
EWMA #41



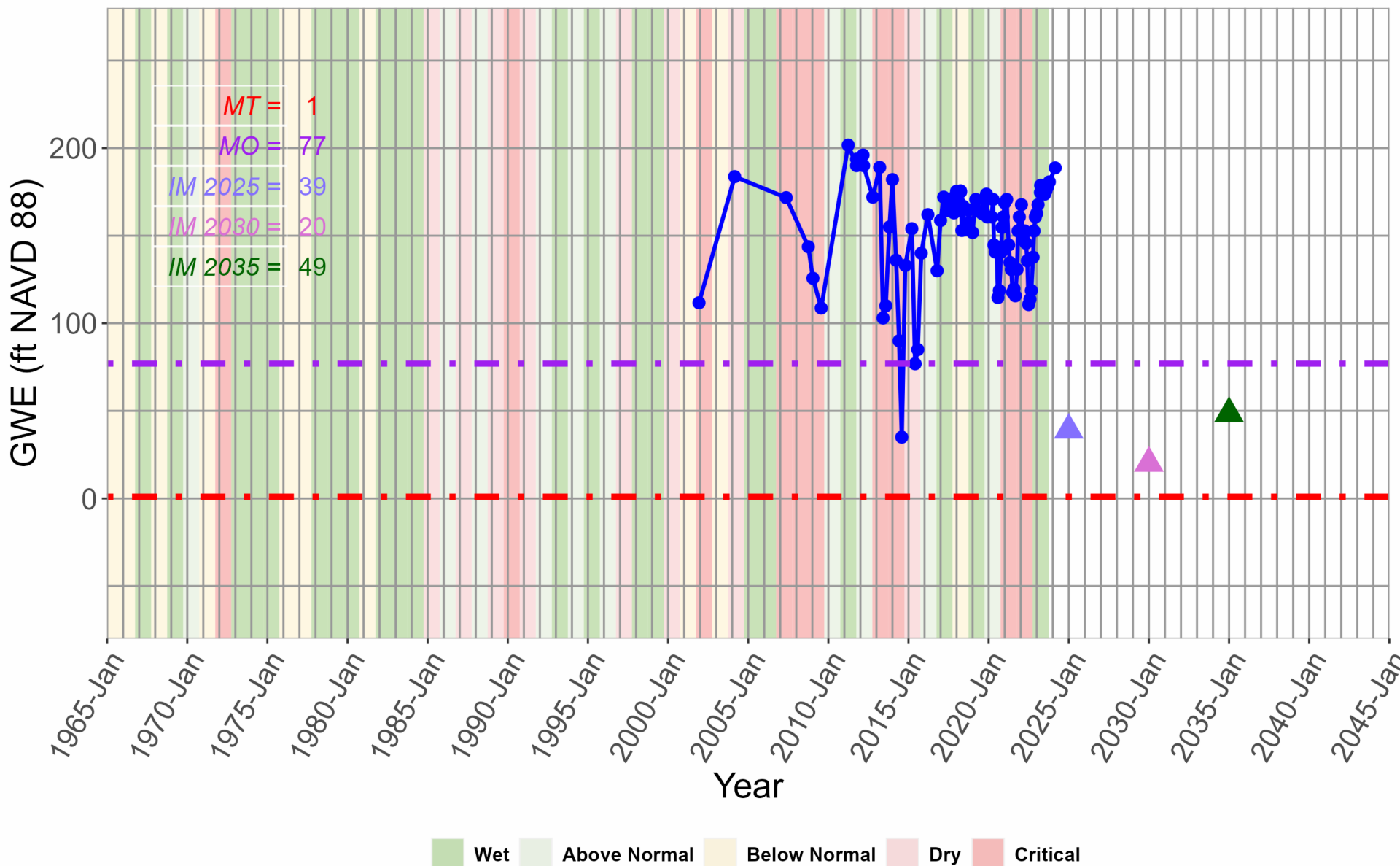
EWMA #49



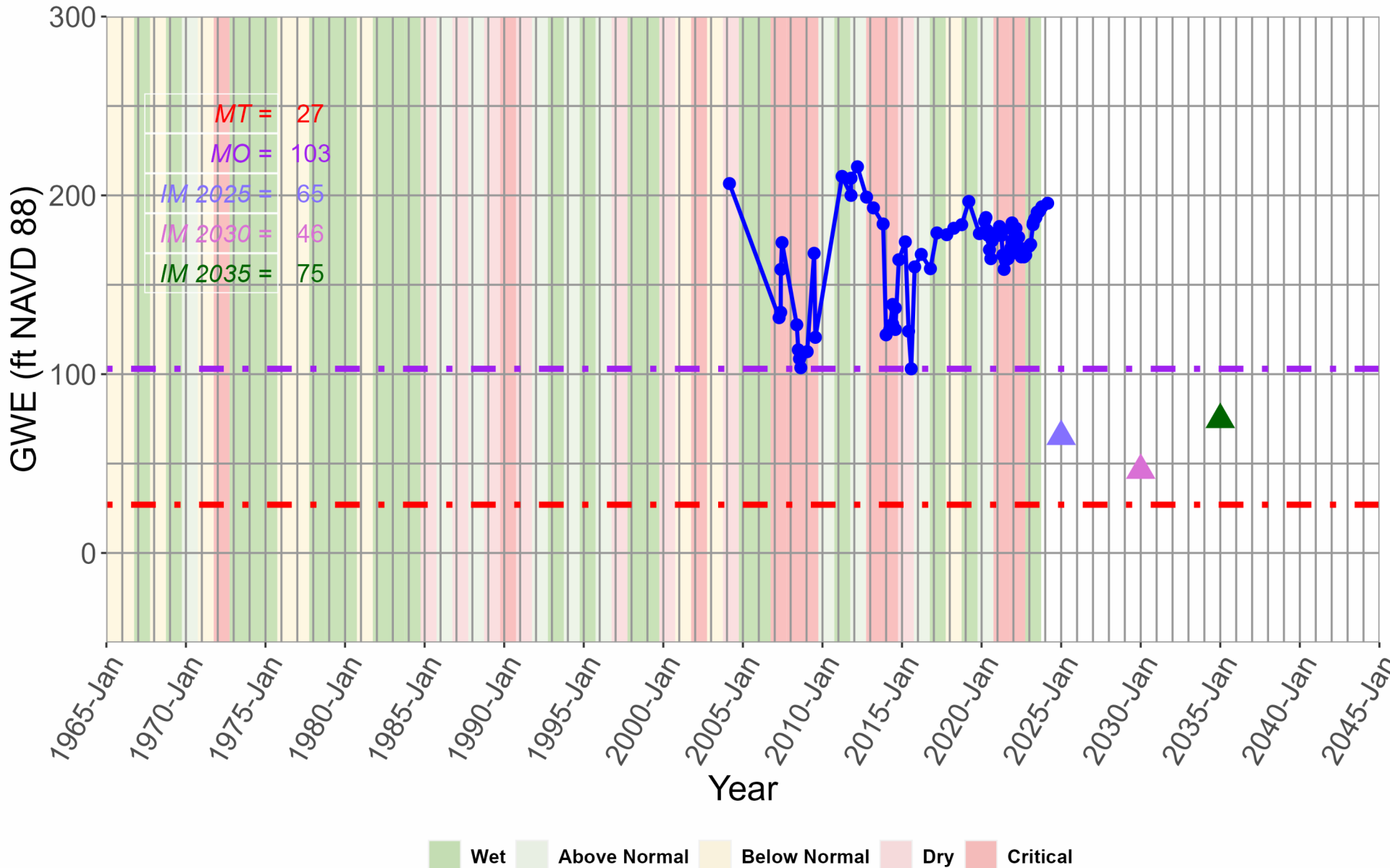
Harvest Ranch



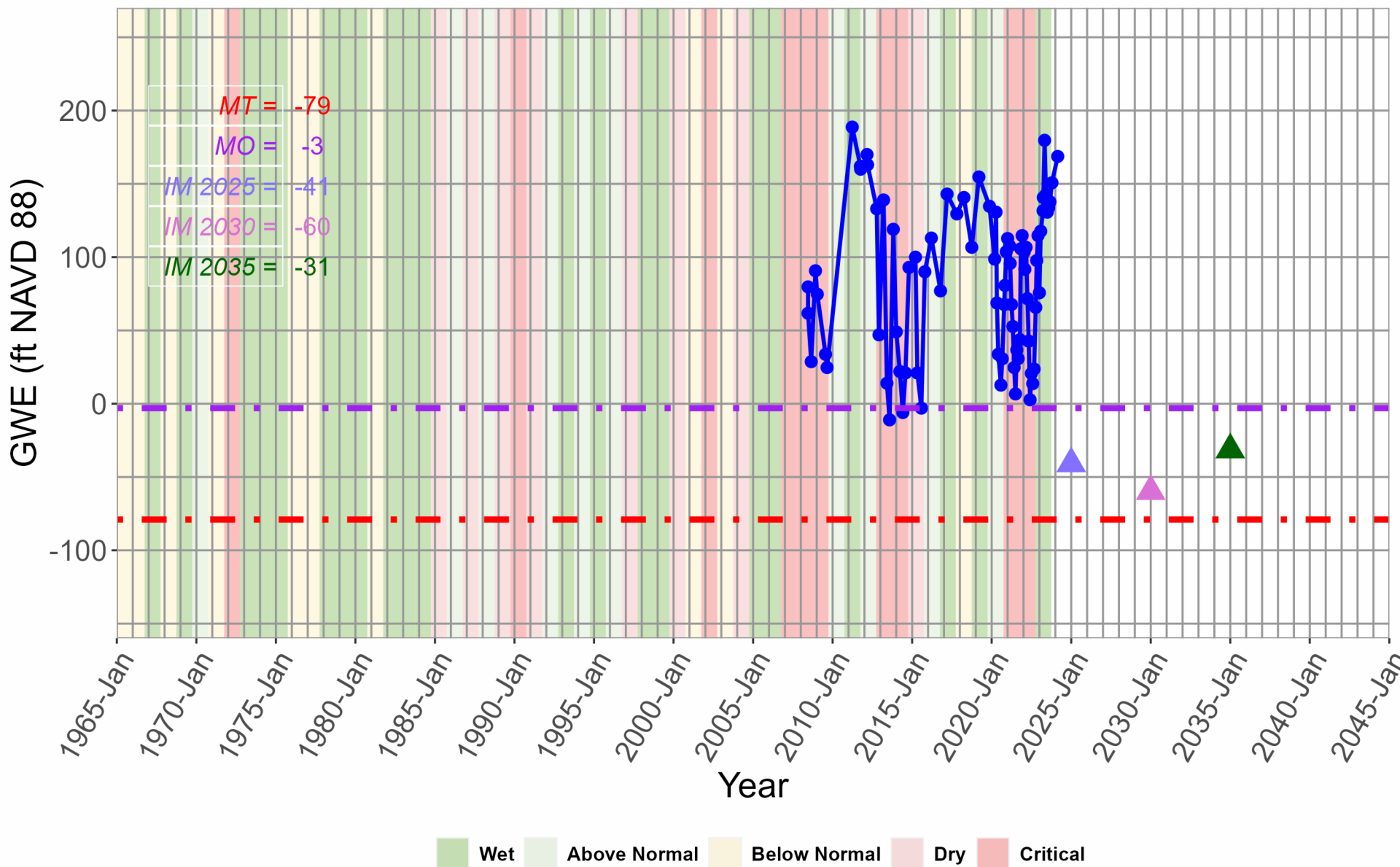
HMWD #18



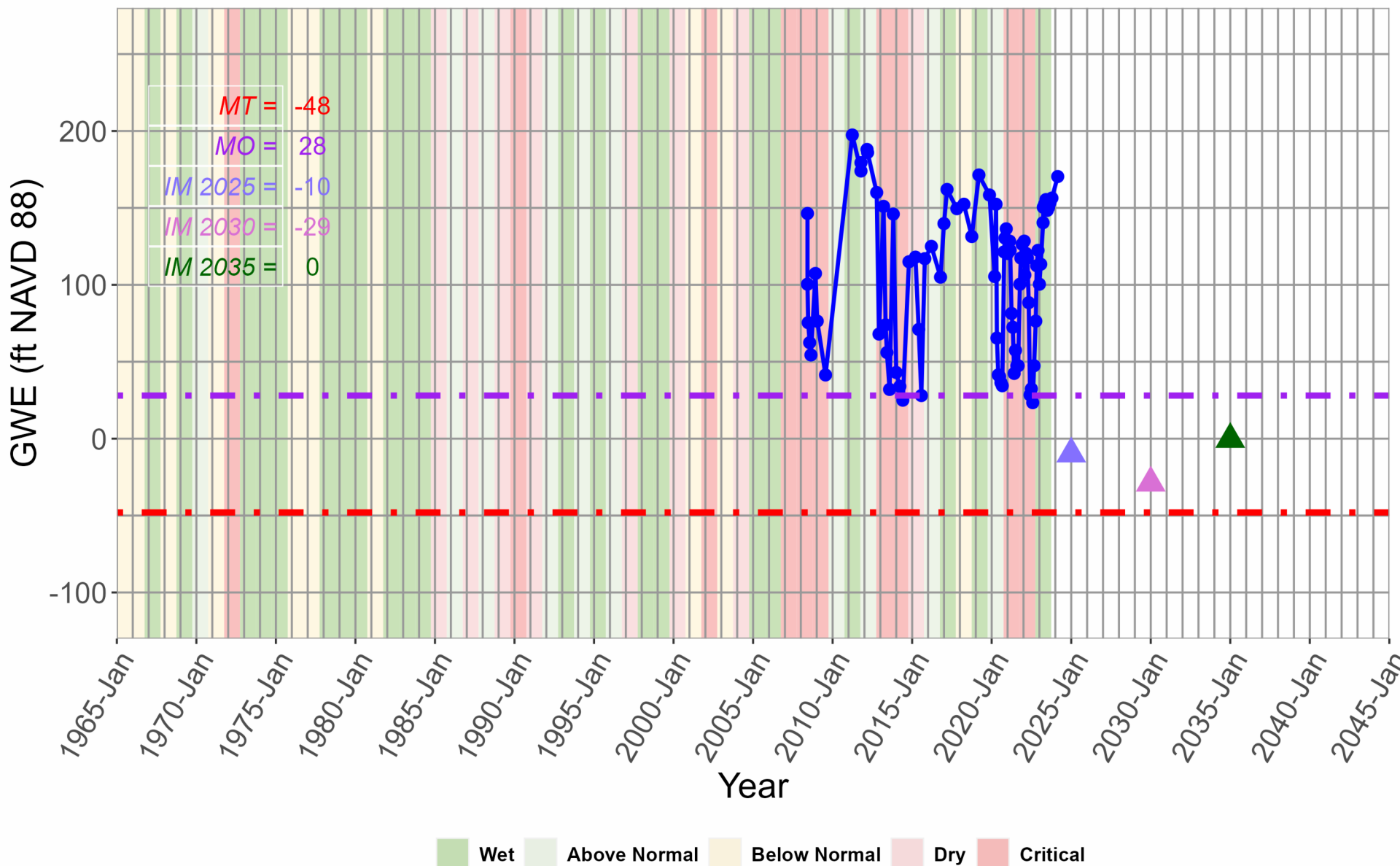
HMWD #20



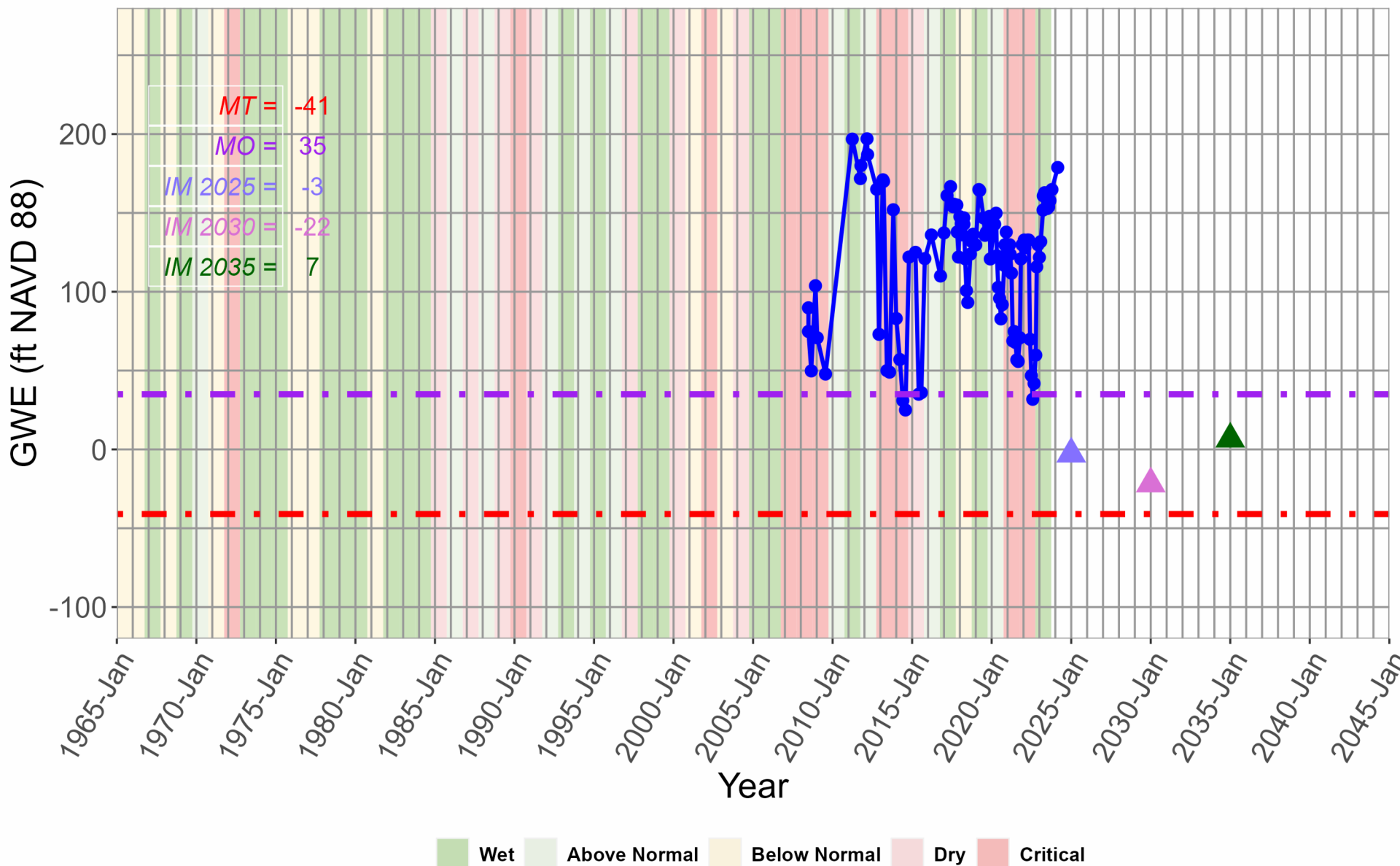
HMWD #26



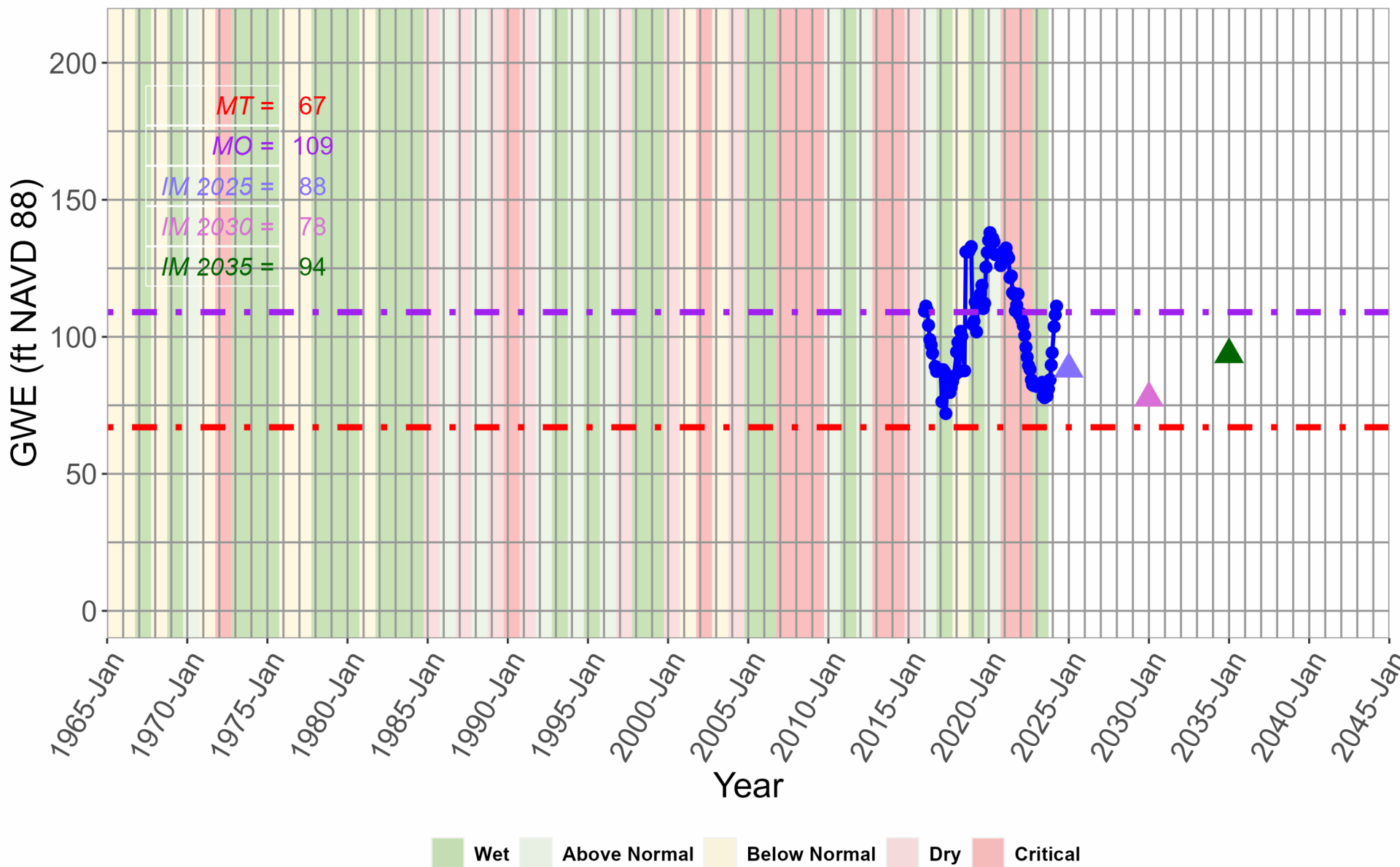
HMWD #27



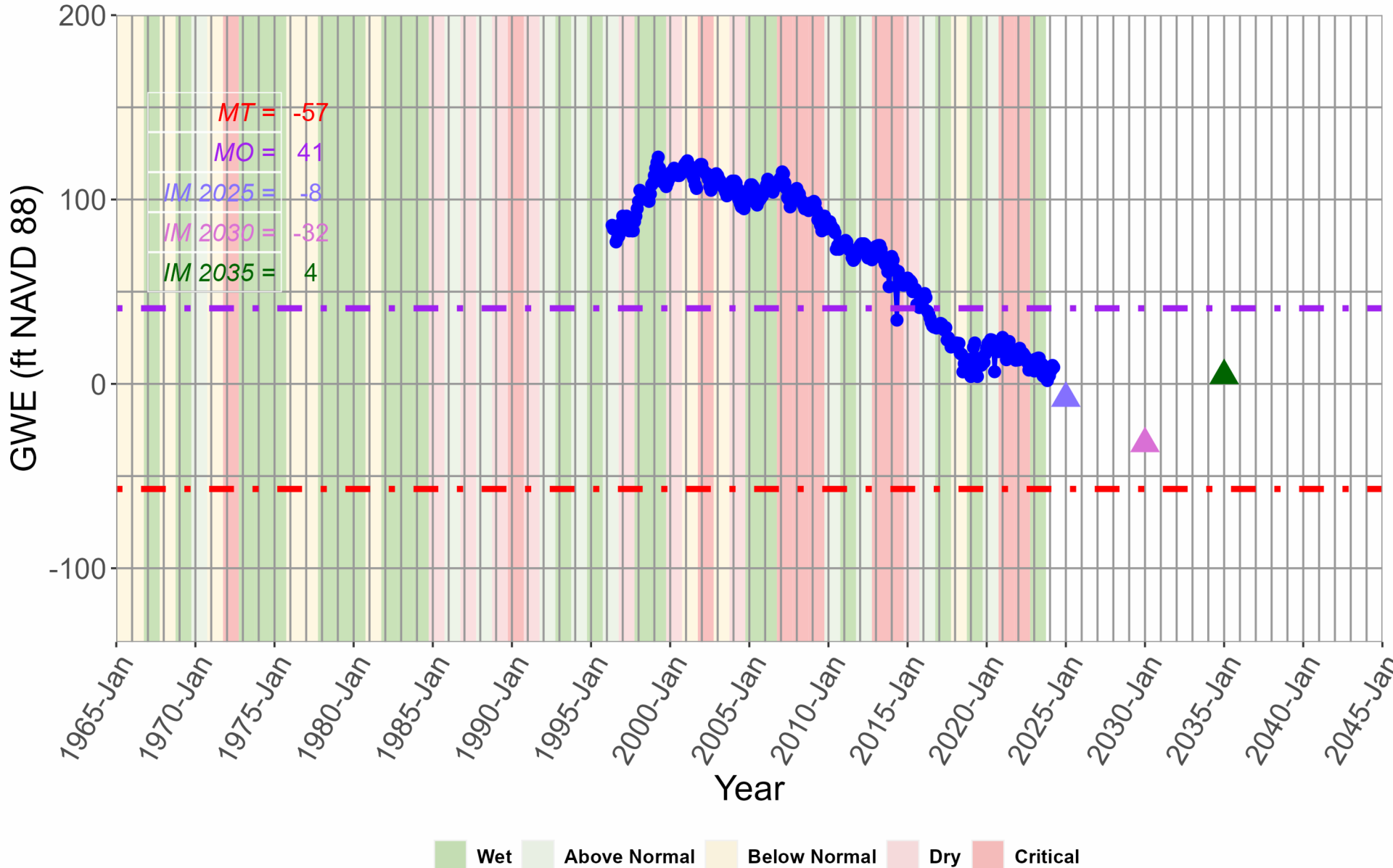
HMWD #28



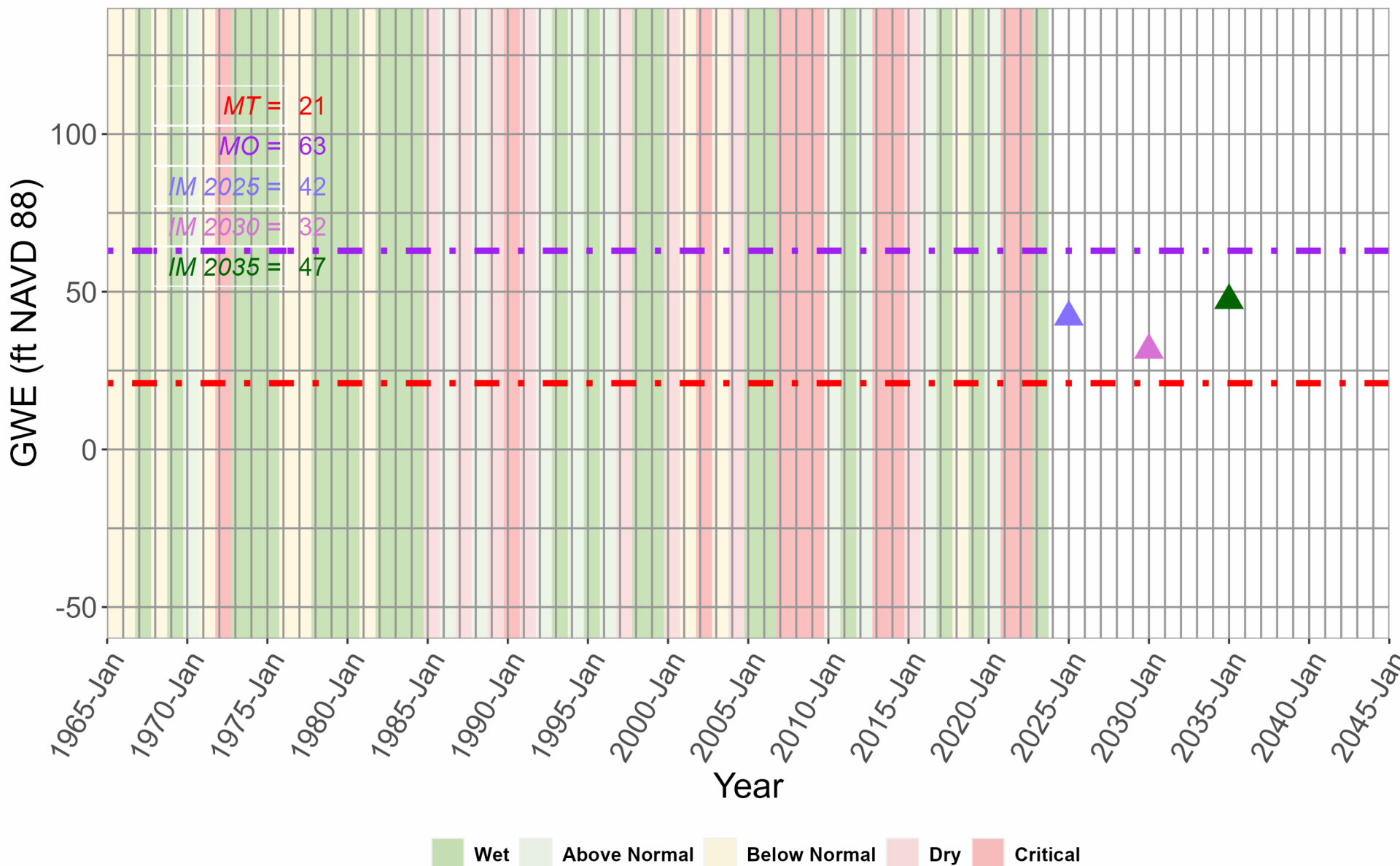
Home Place



L.R. Stout

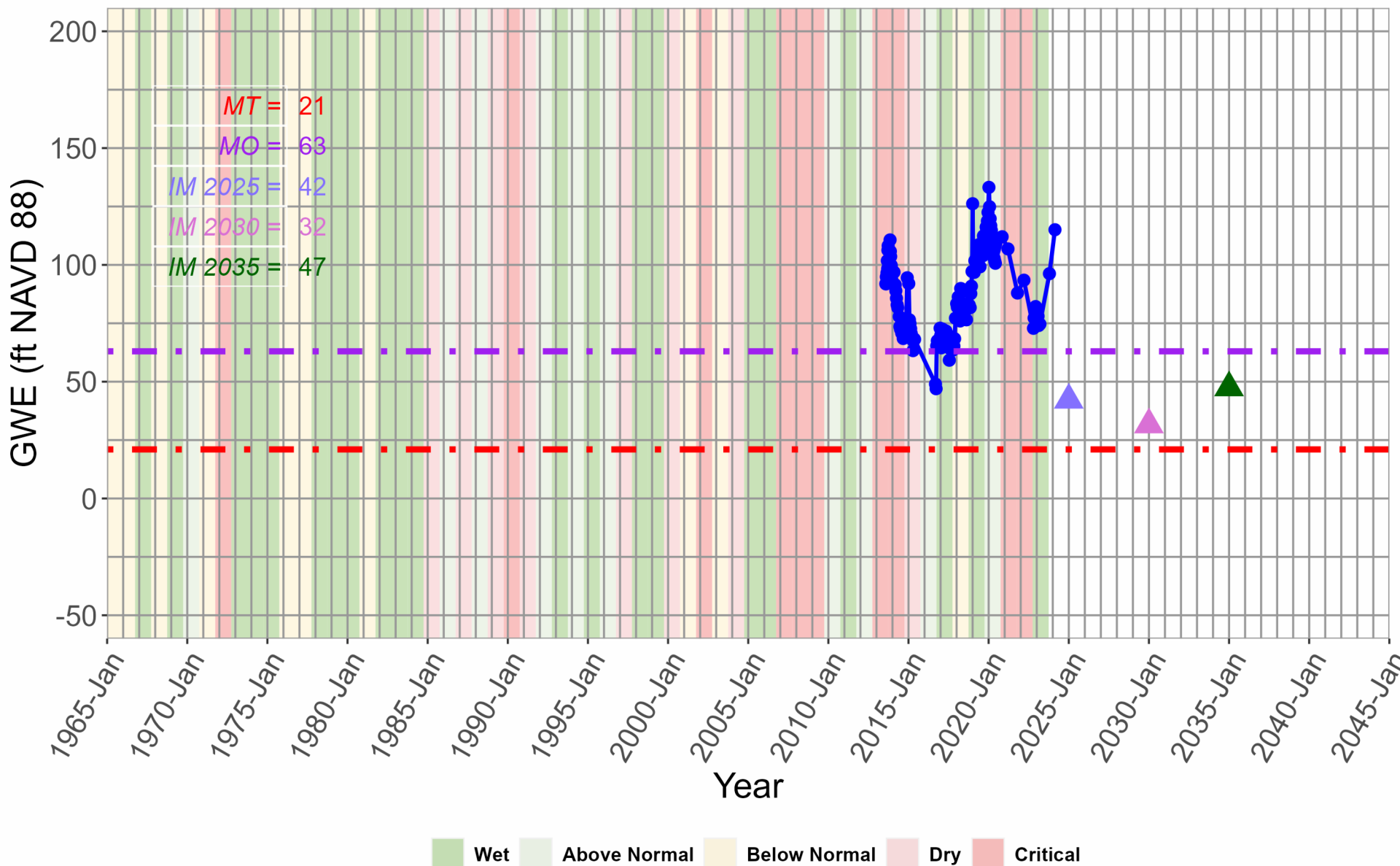


North Ag

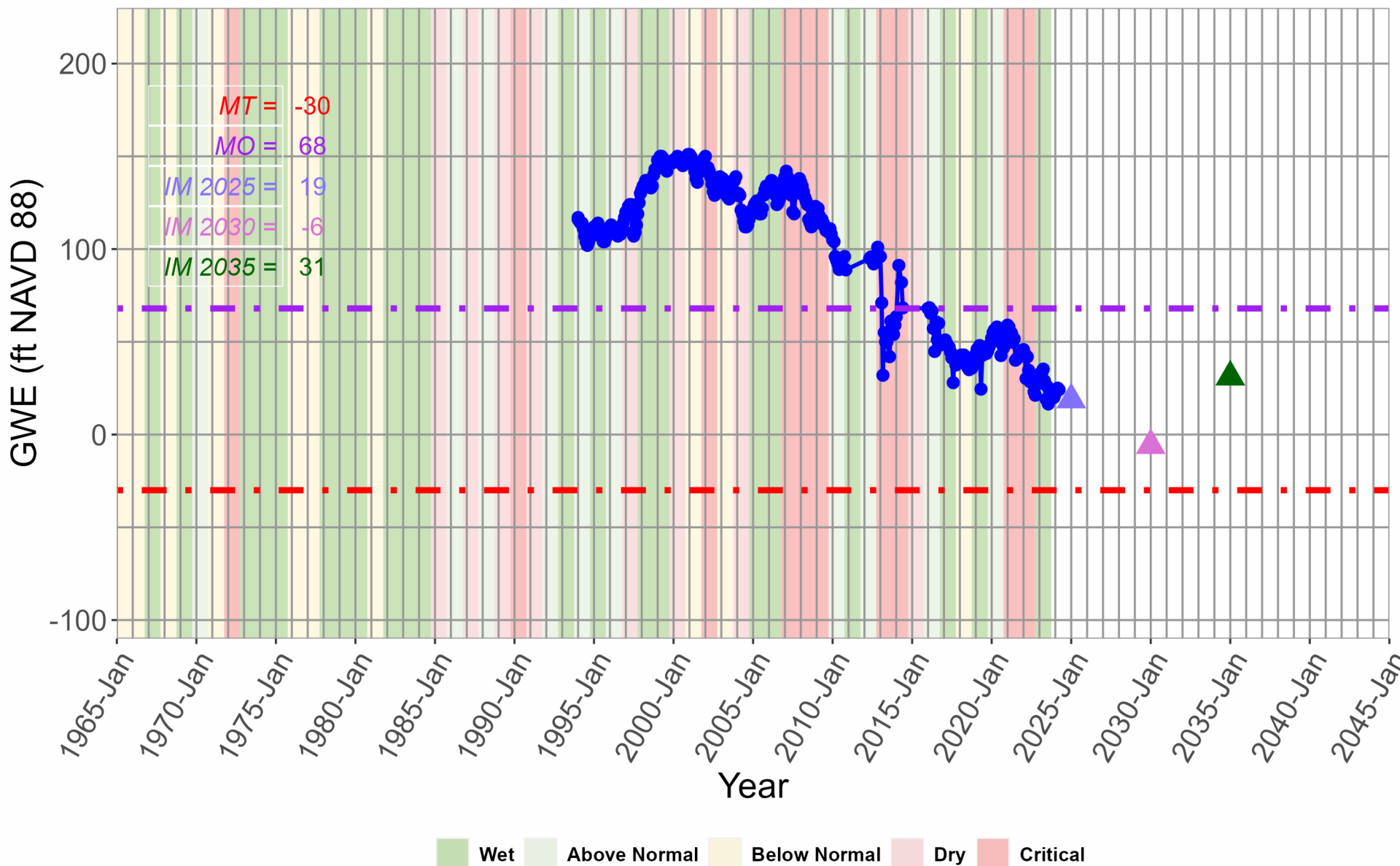


*No historic GWE data available for well. Proxy well data used to set SMCs.

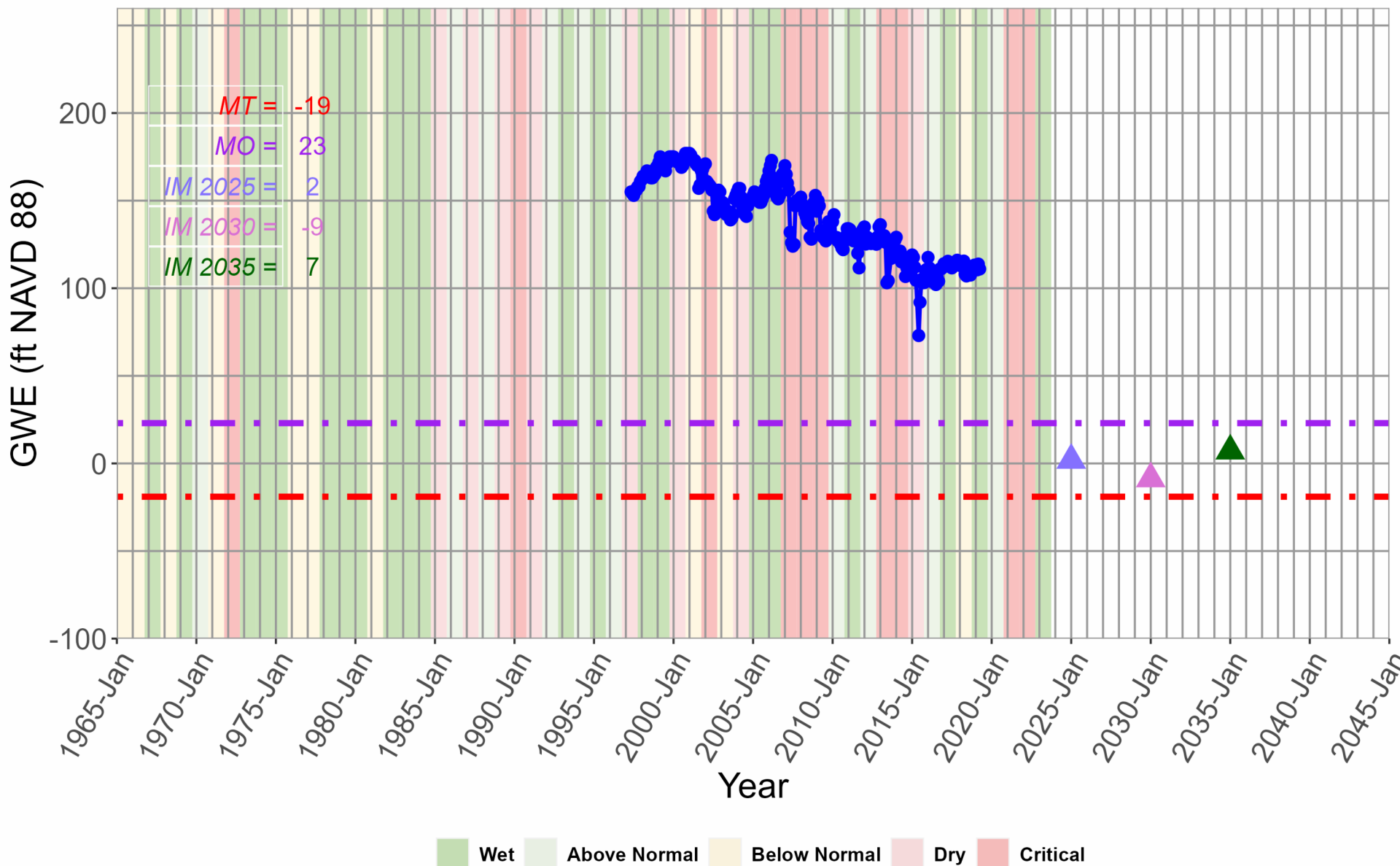
NWM1-M



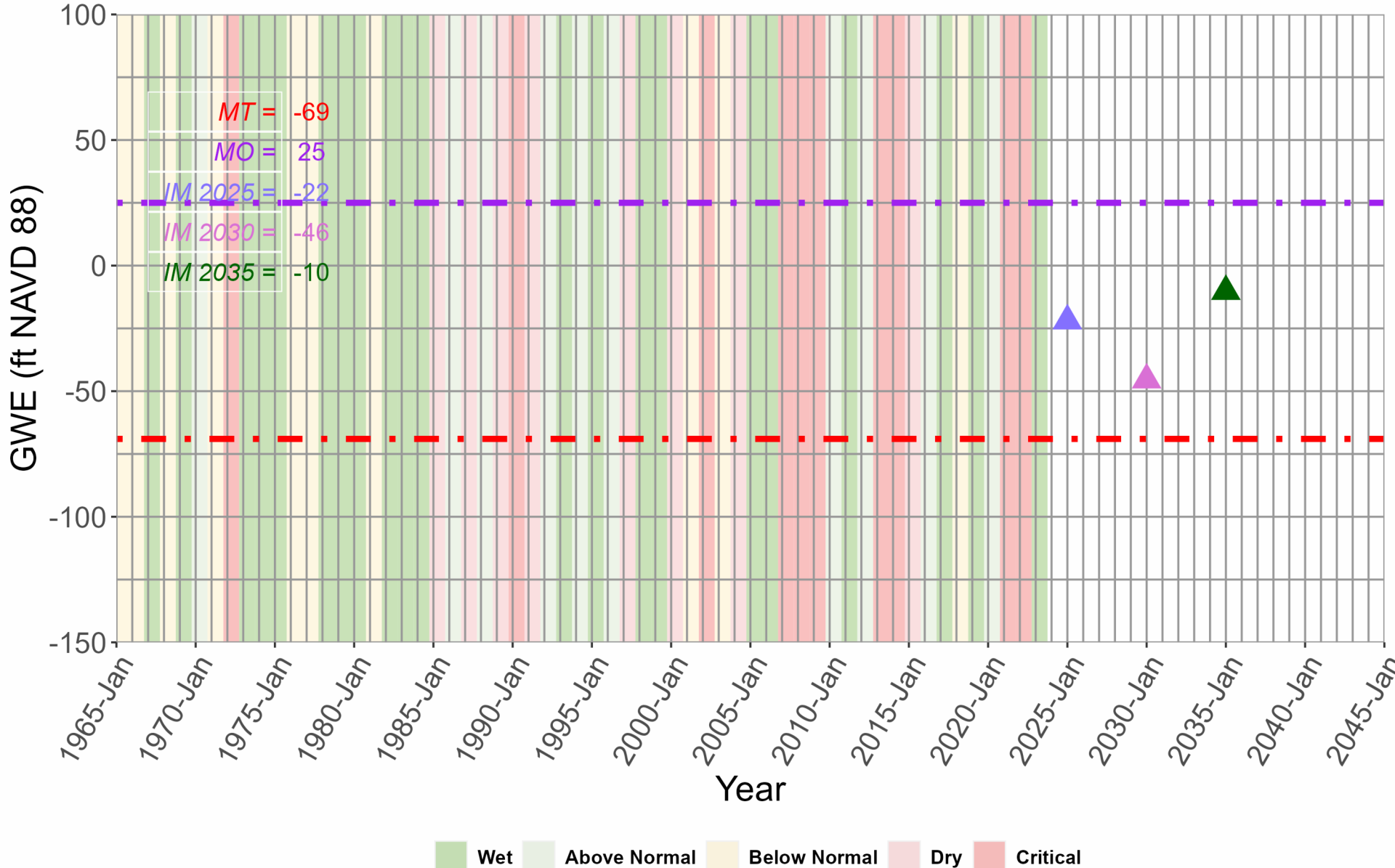
P. Enns Domestic



Parsons

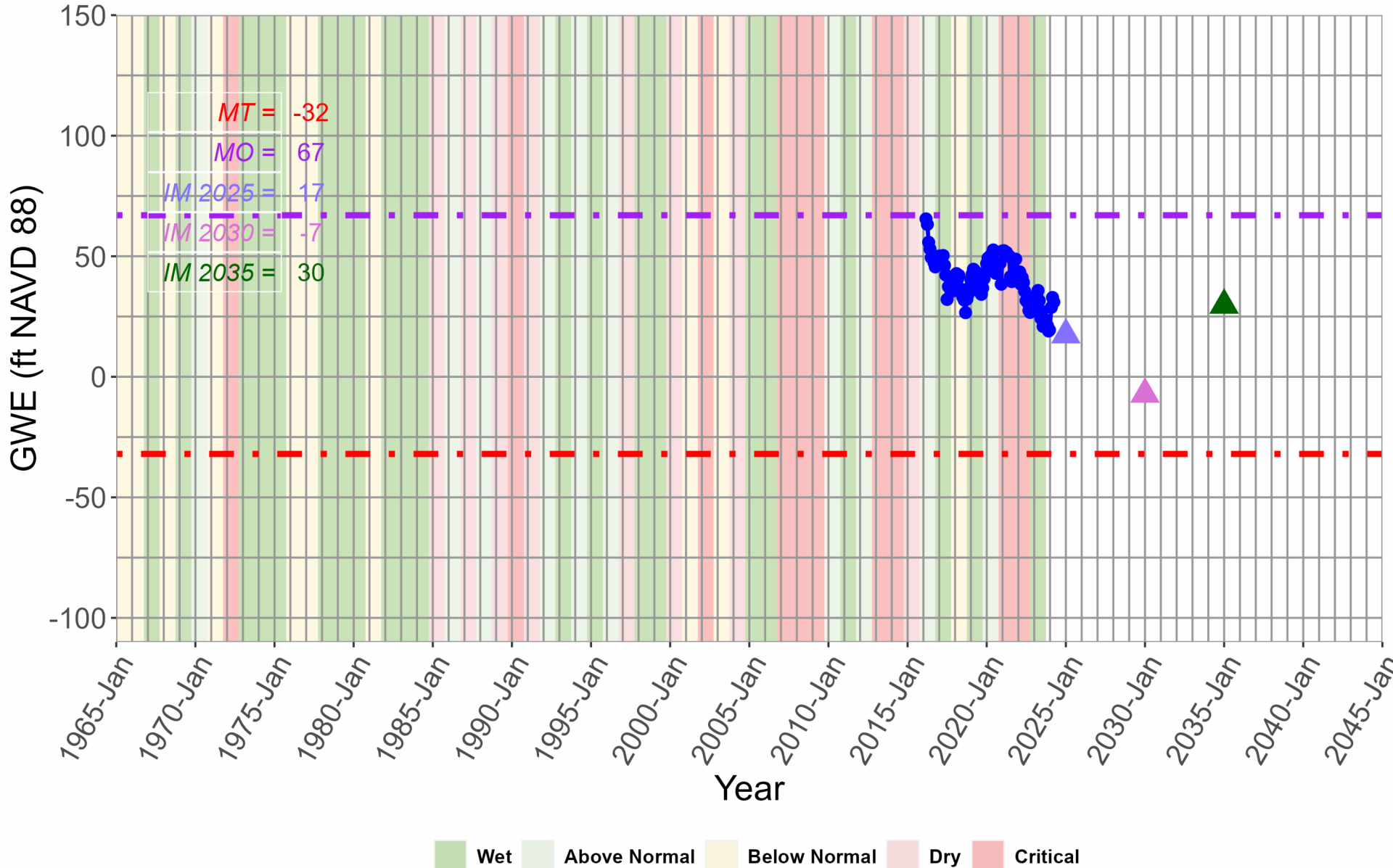


Poso Well #1

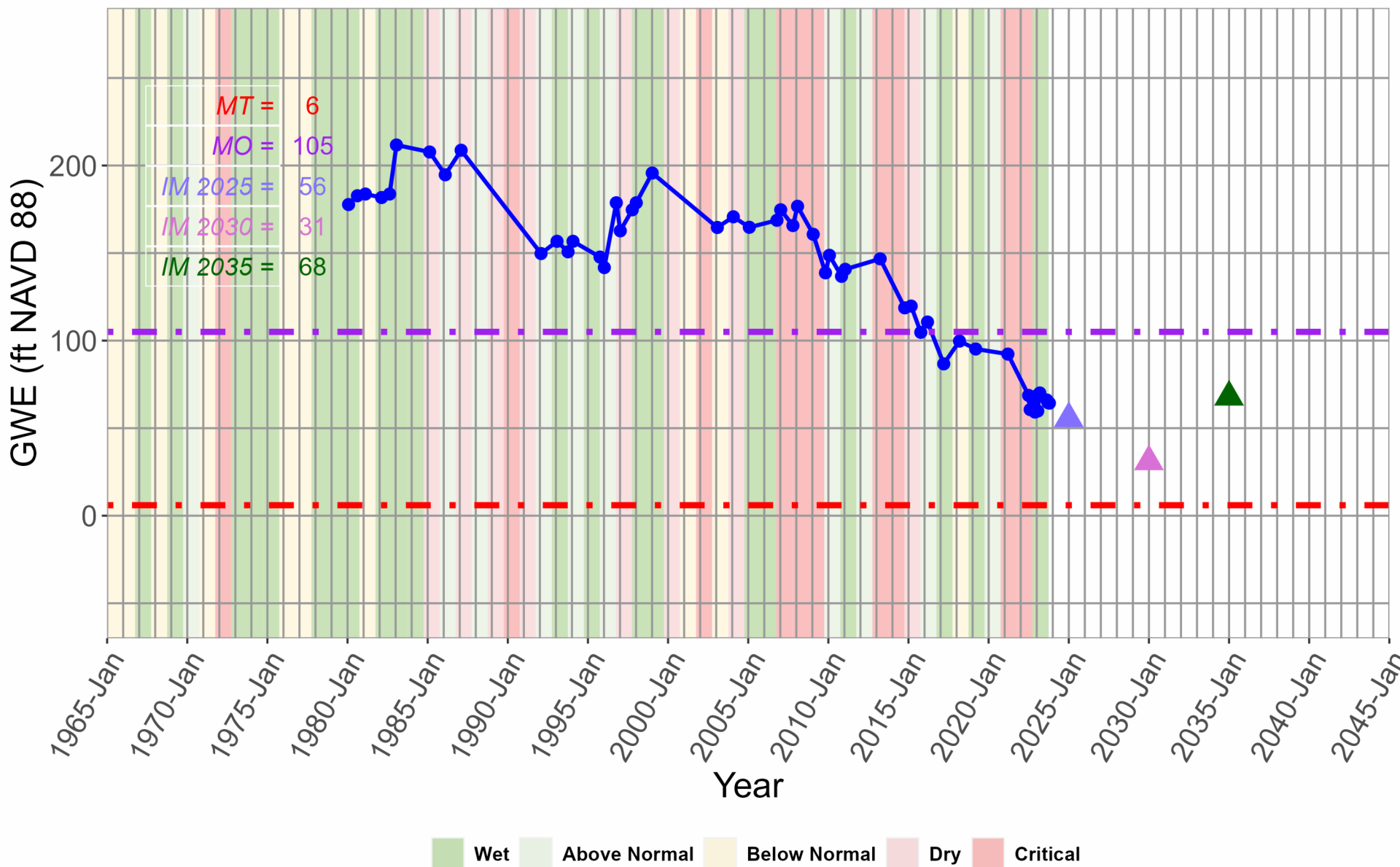


*No historic GWE data available for well. Proxy well data used to set SMCs.

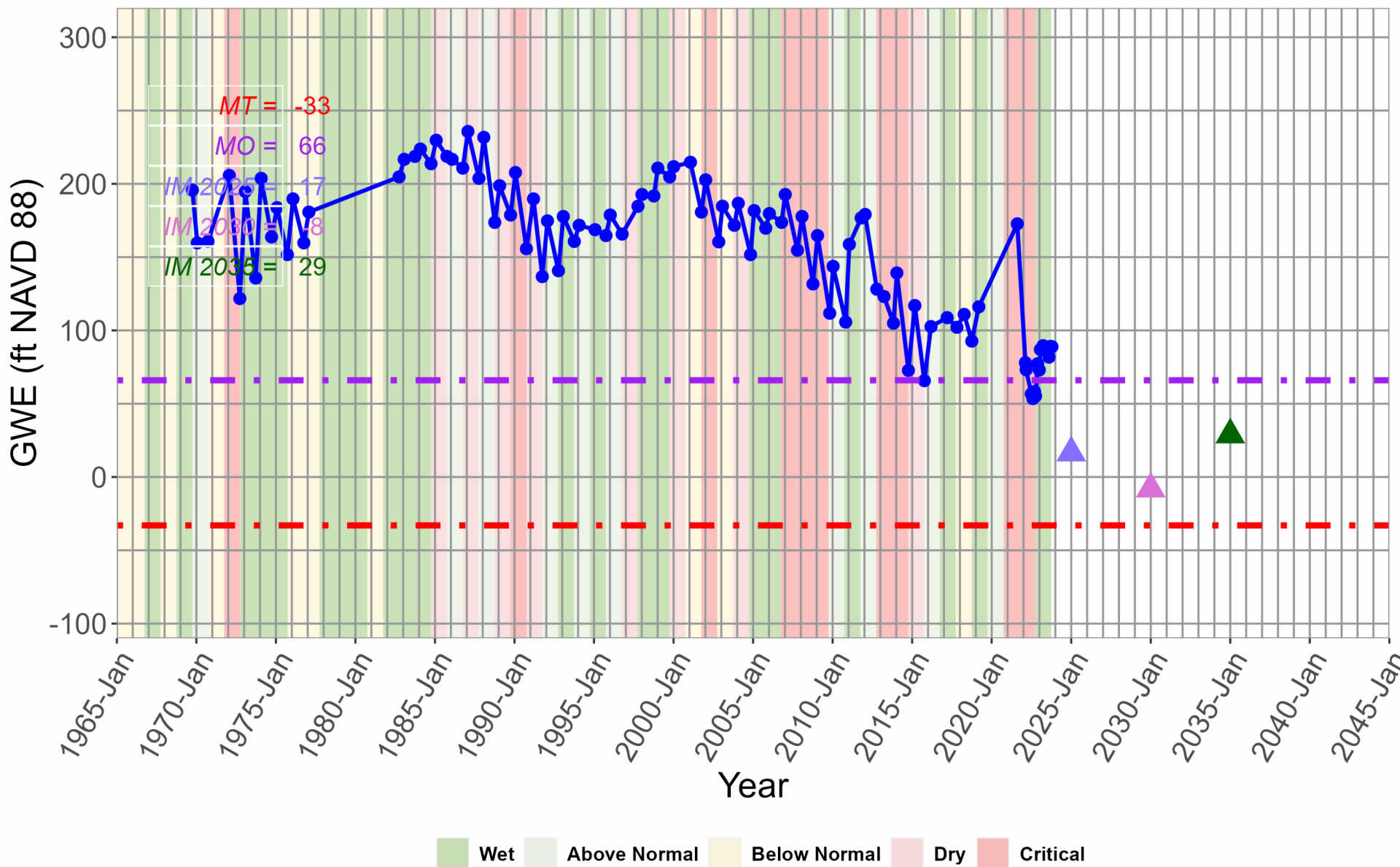
RBG School



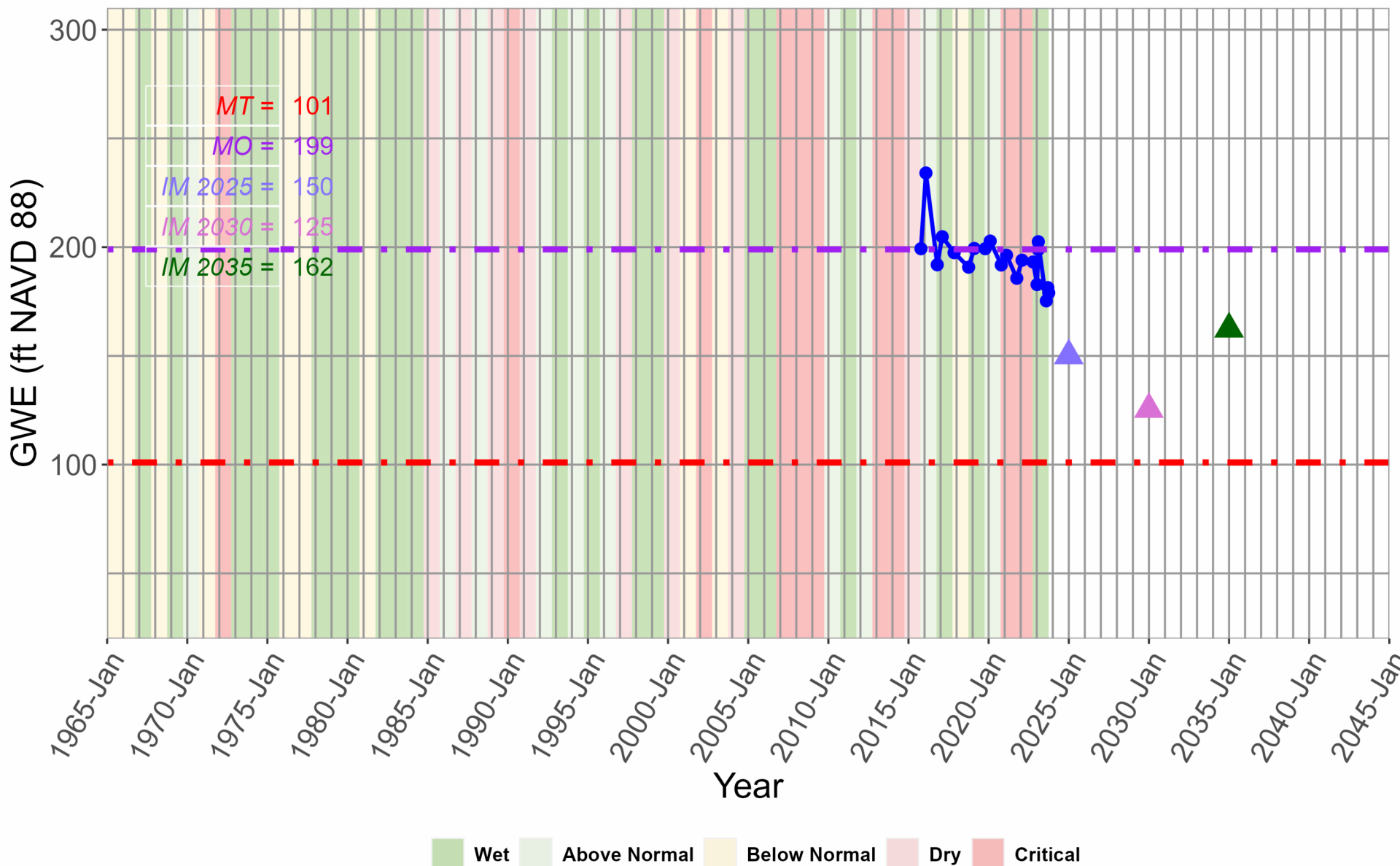
RMW-017



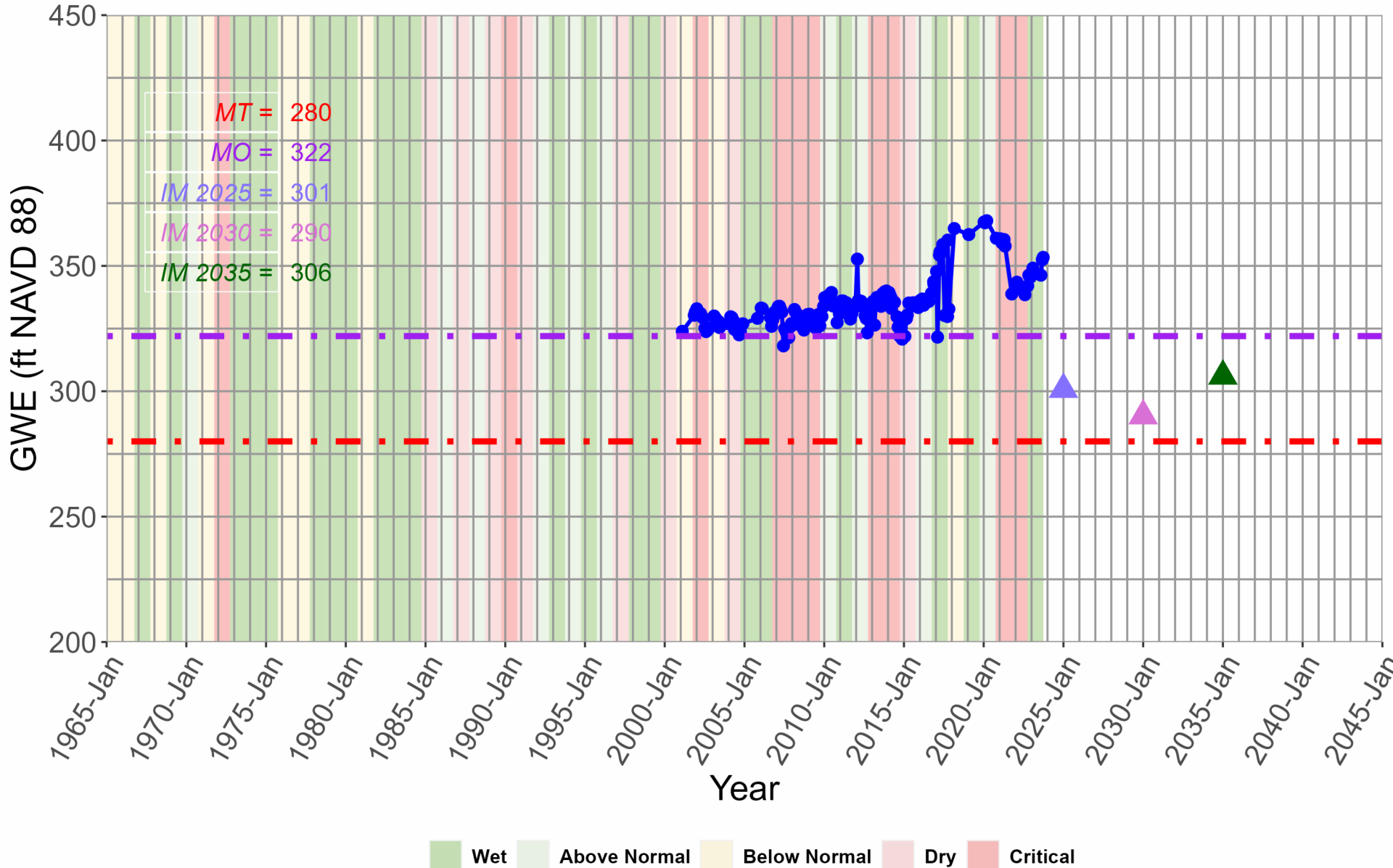
RMW-018



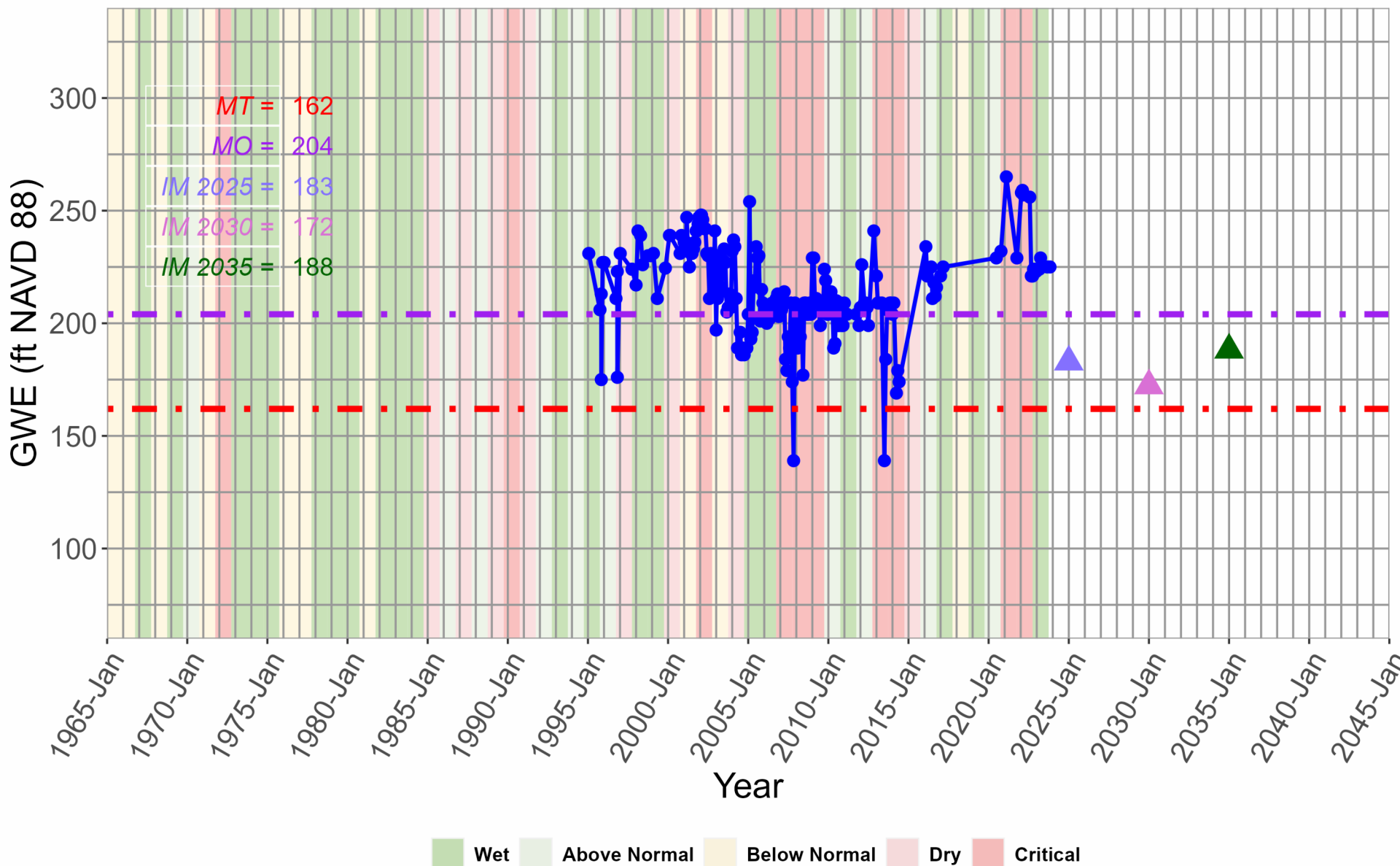
RMW-019R



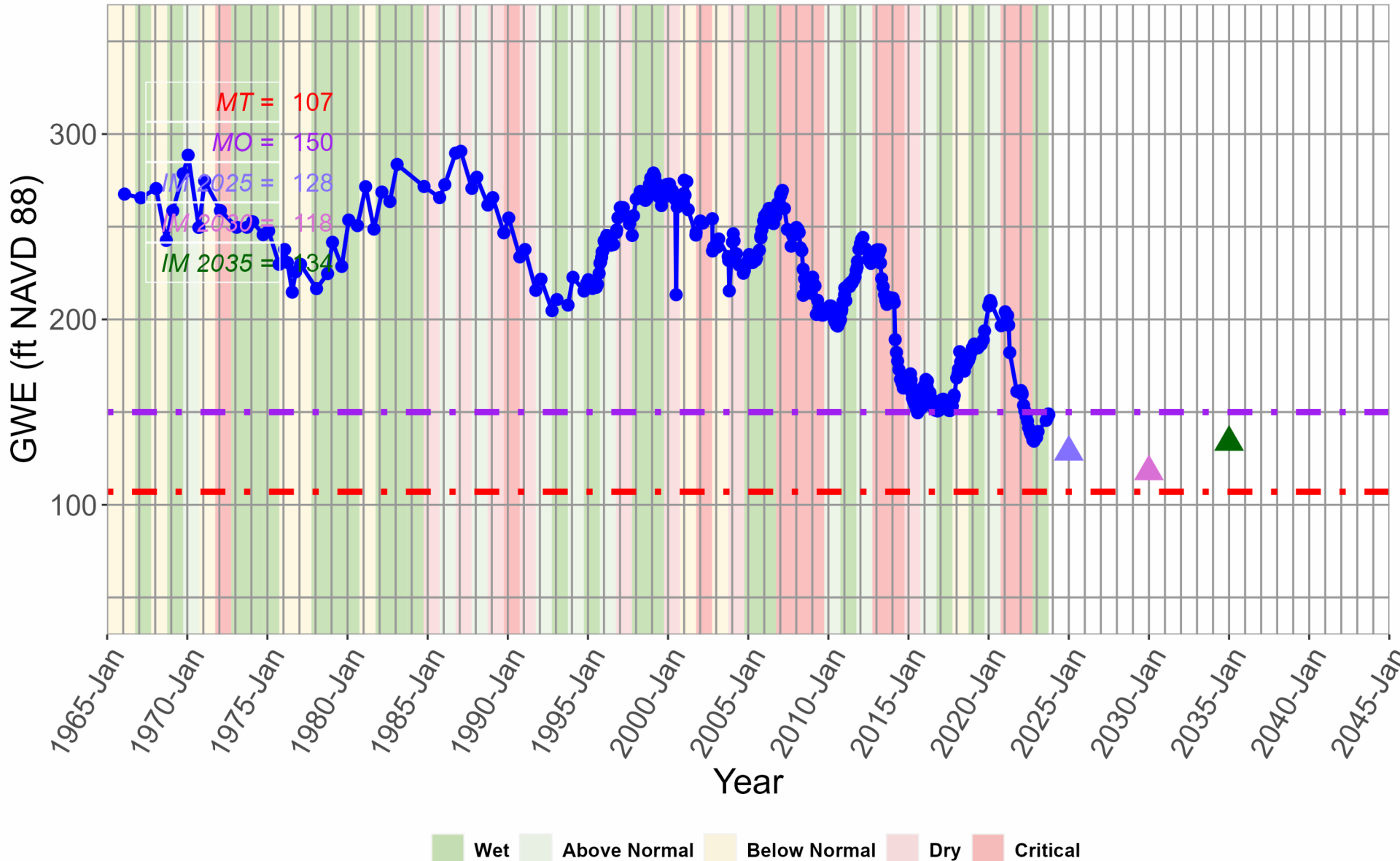
RMW-020



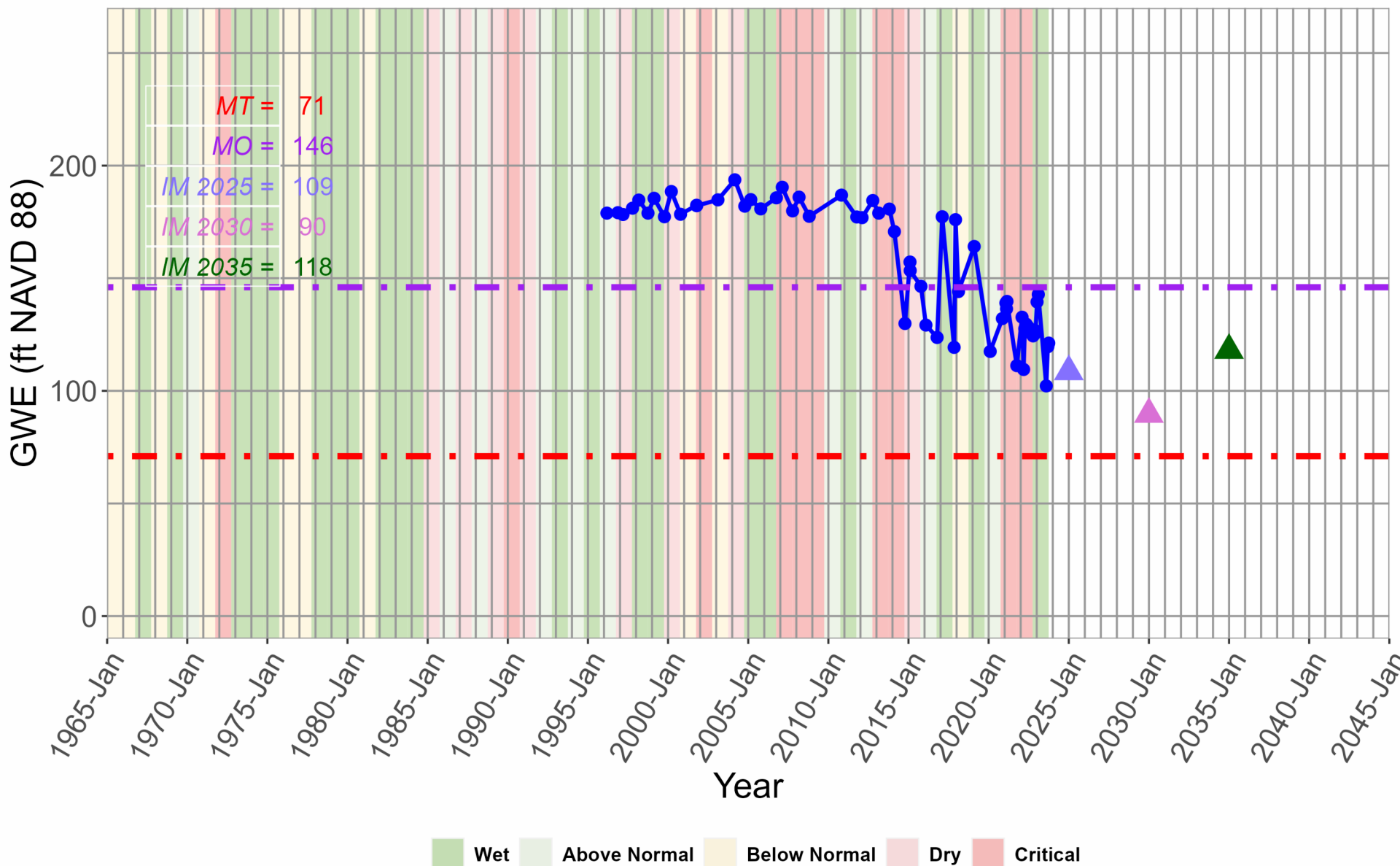
RMW-021



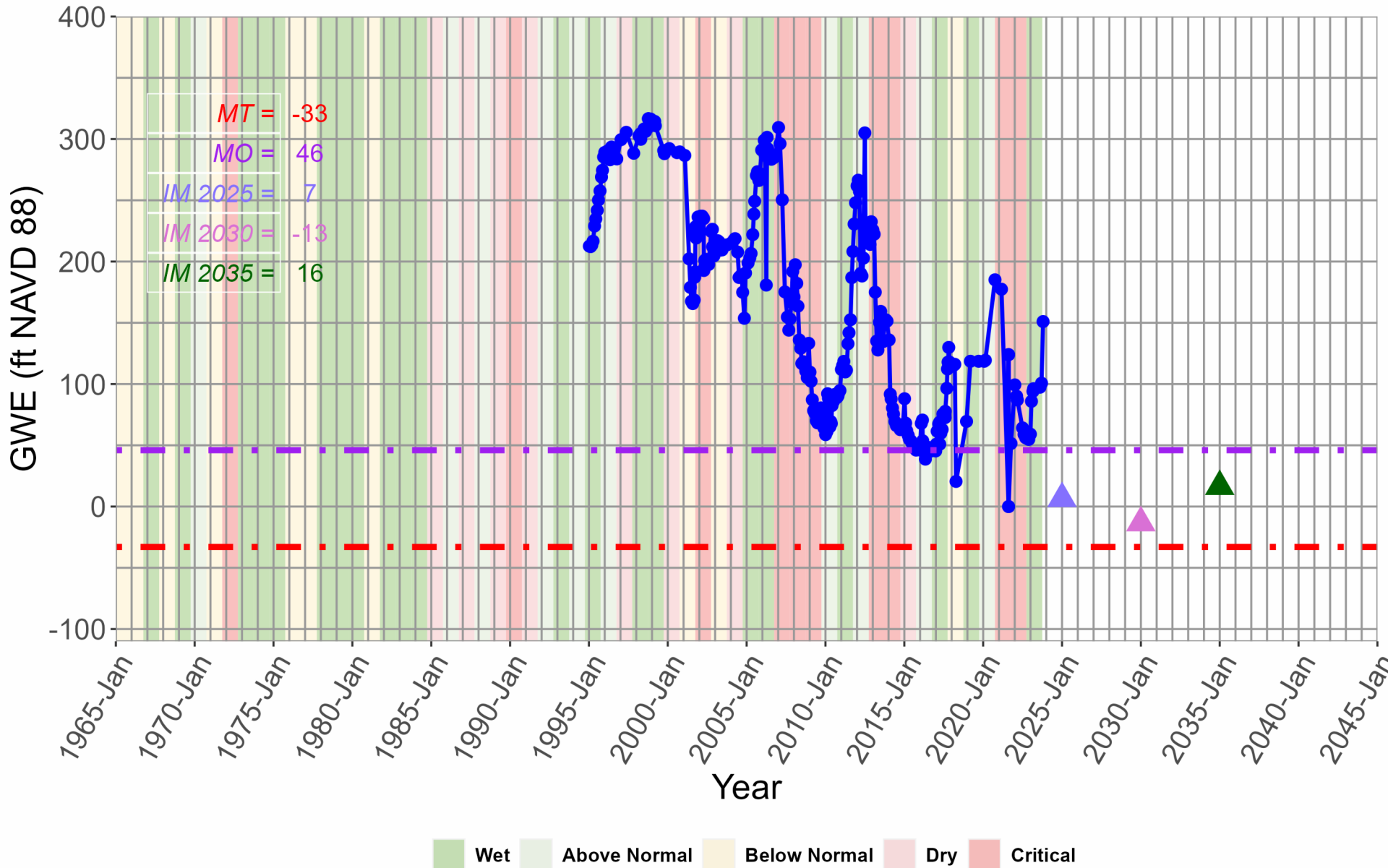
RMW-025



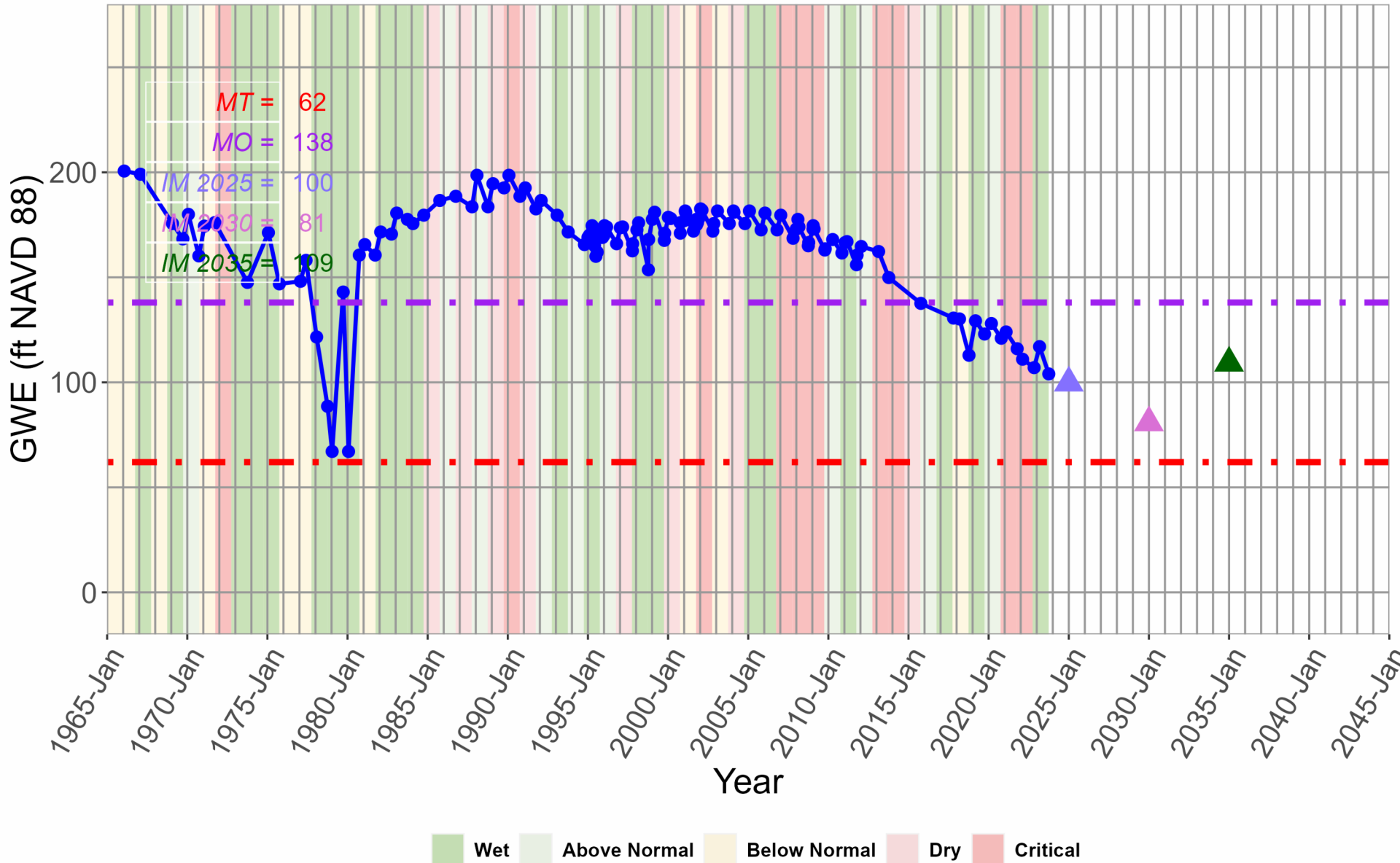
RMW-026



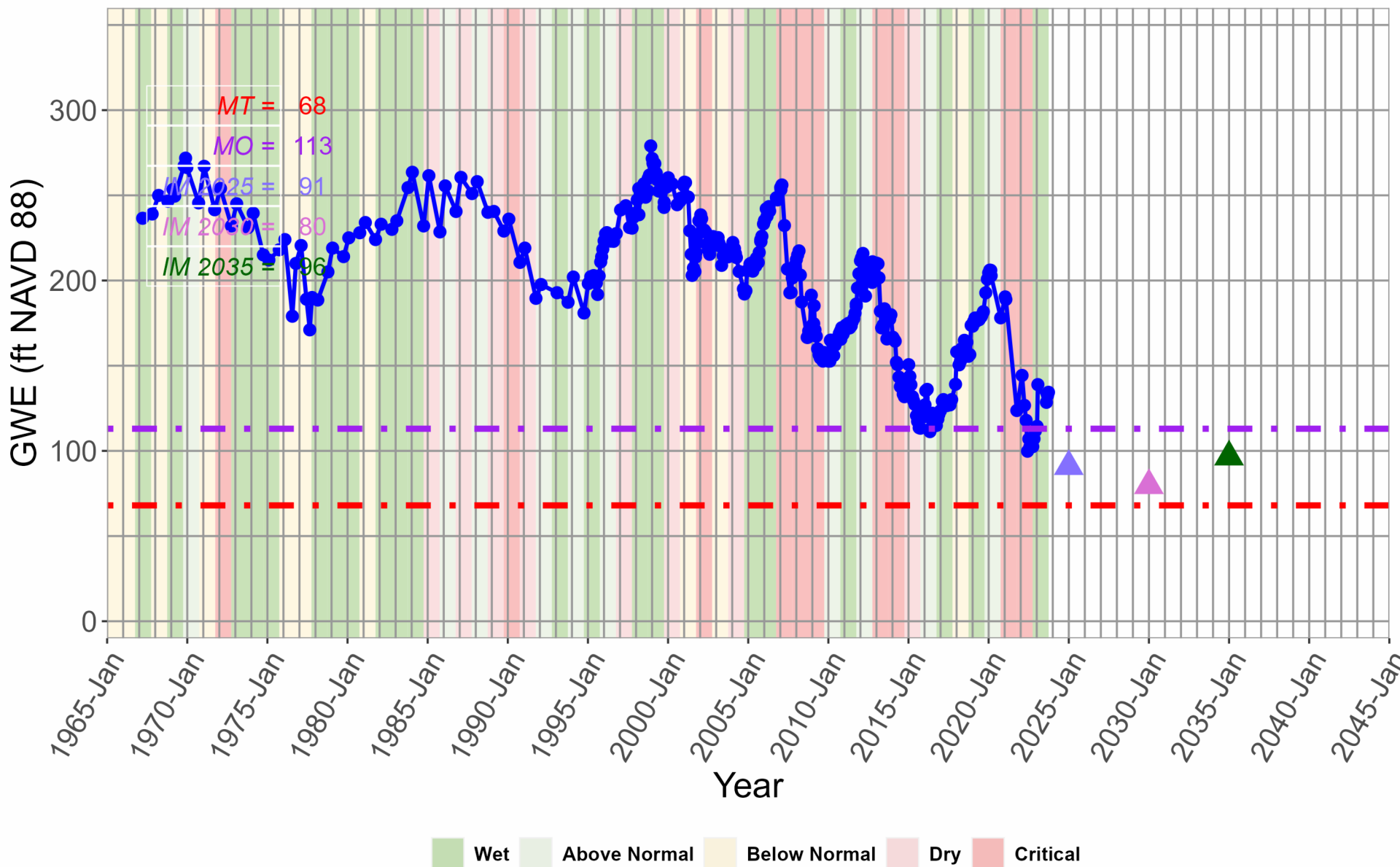
RMW-029



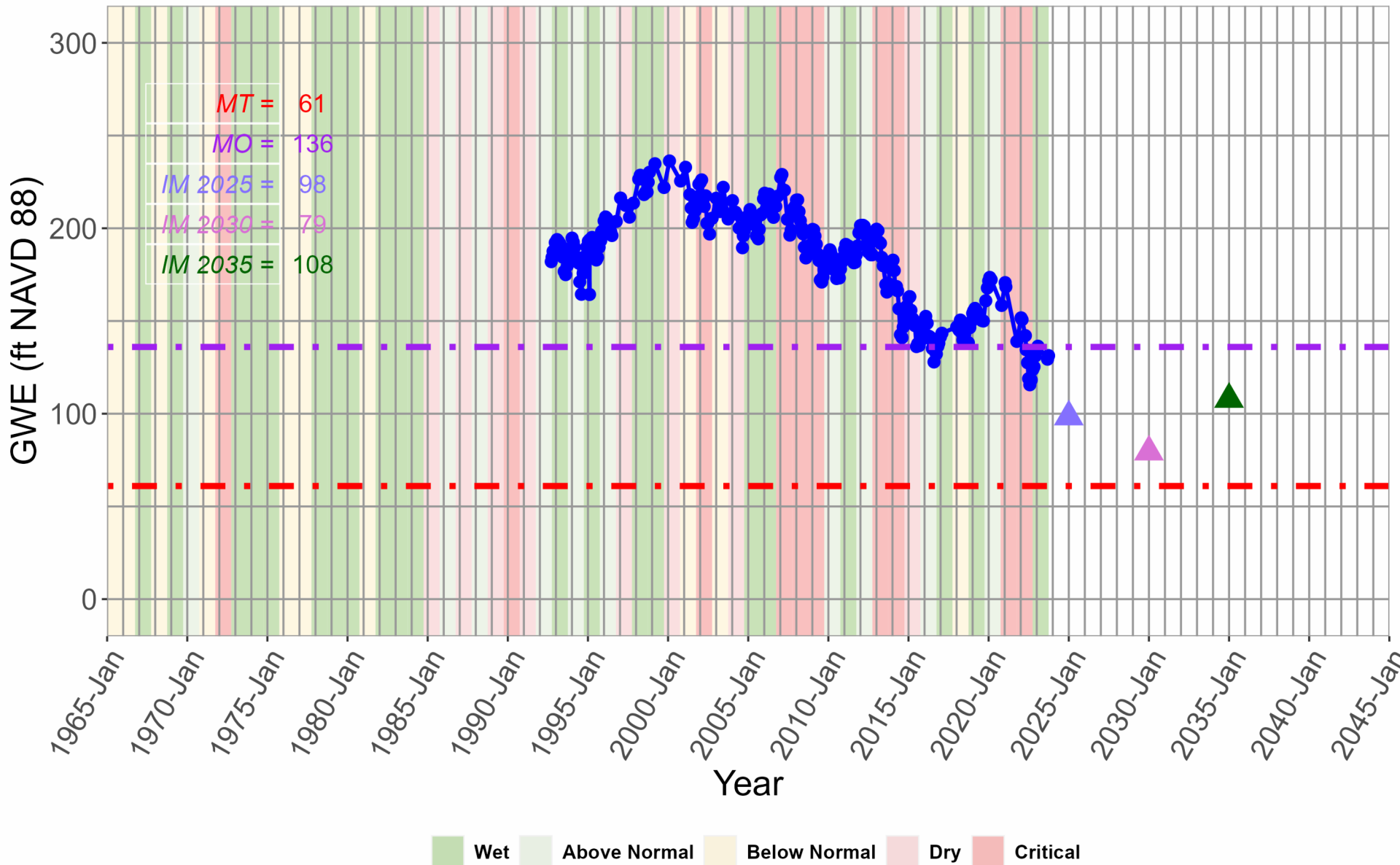
RMW-030



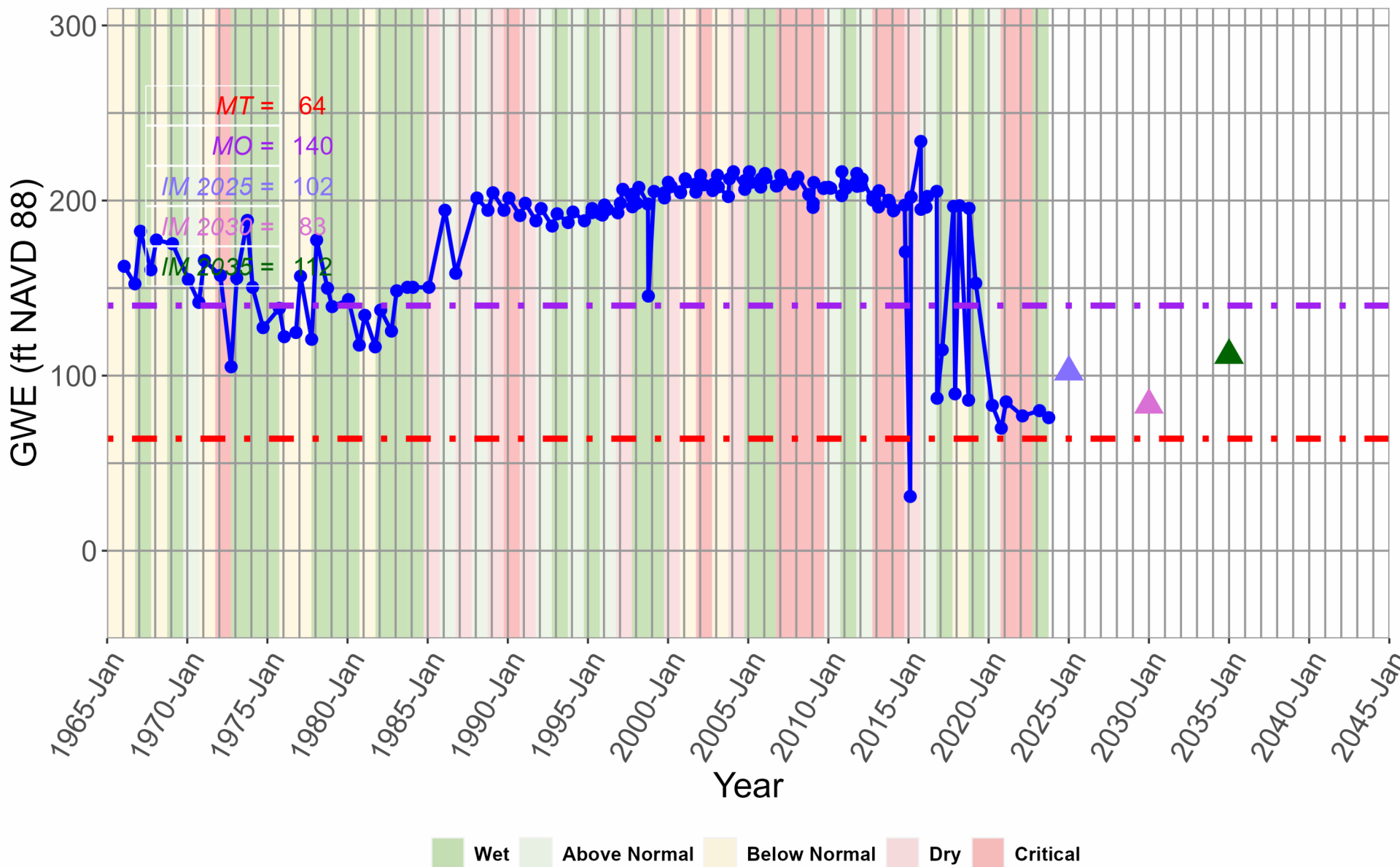
RMW-031



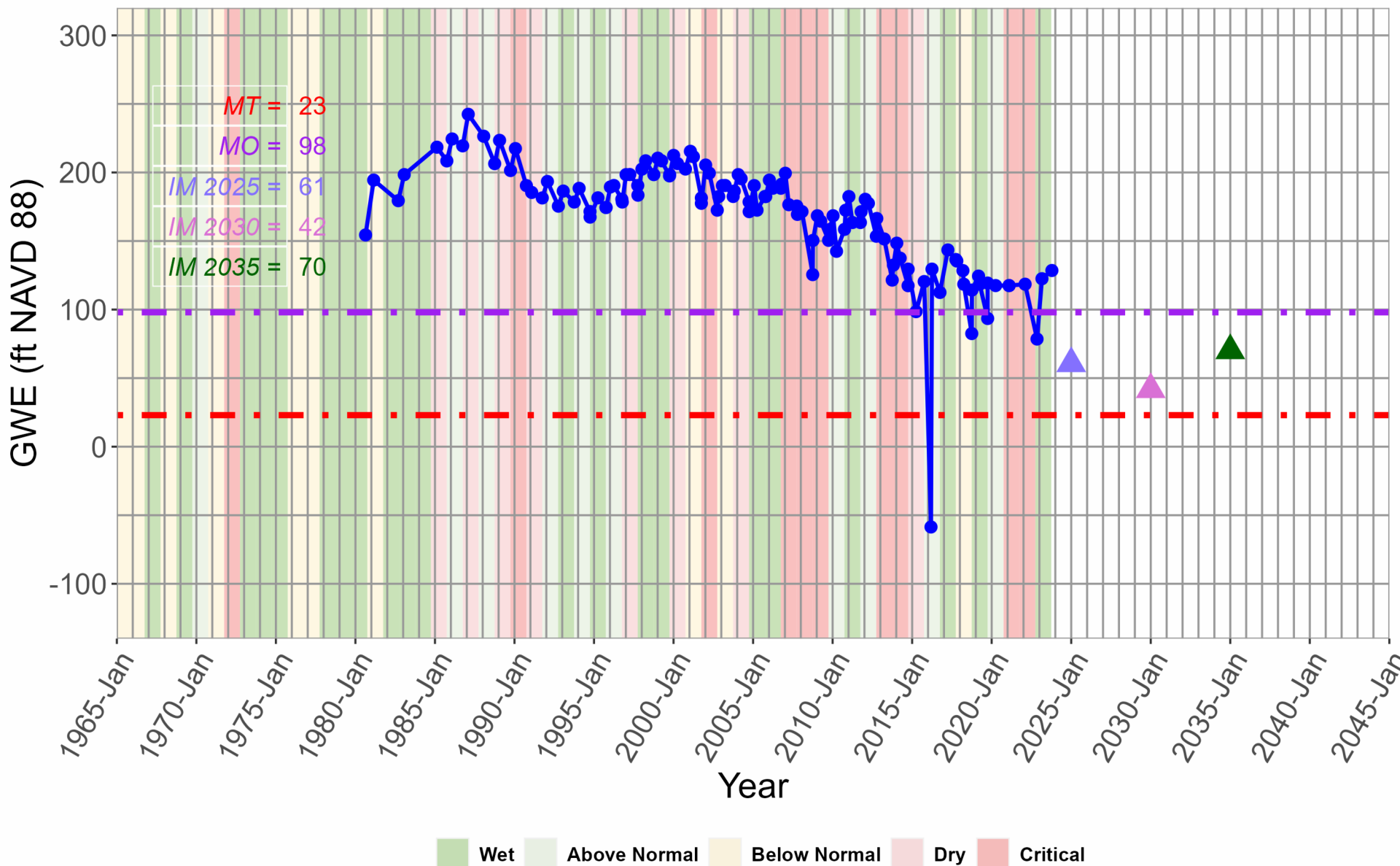
RMW-032



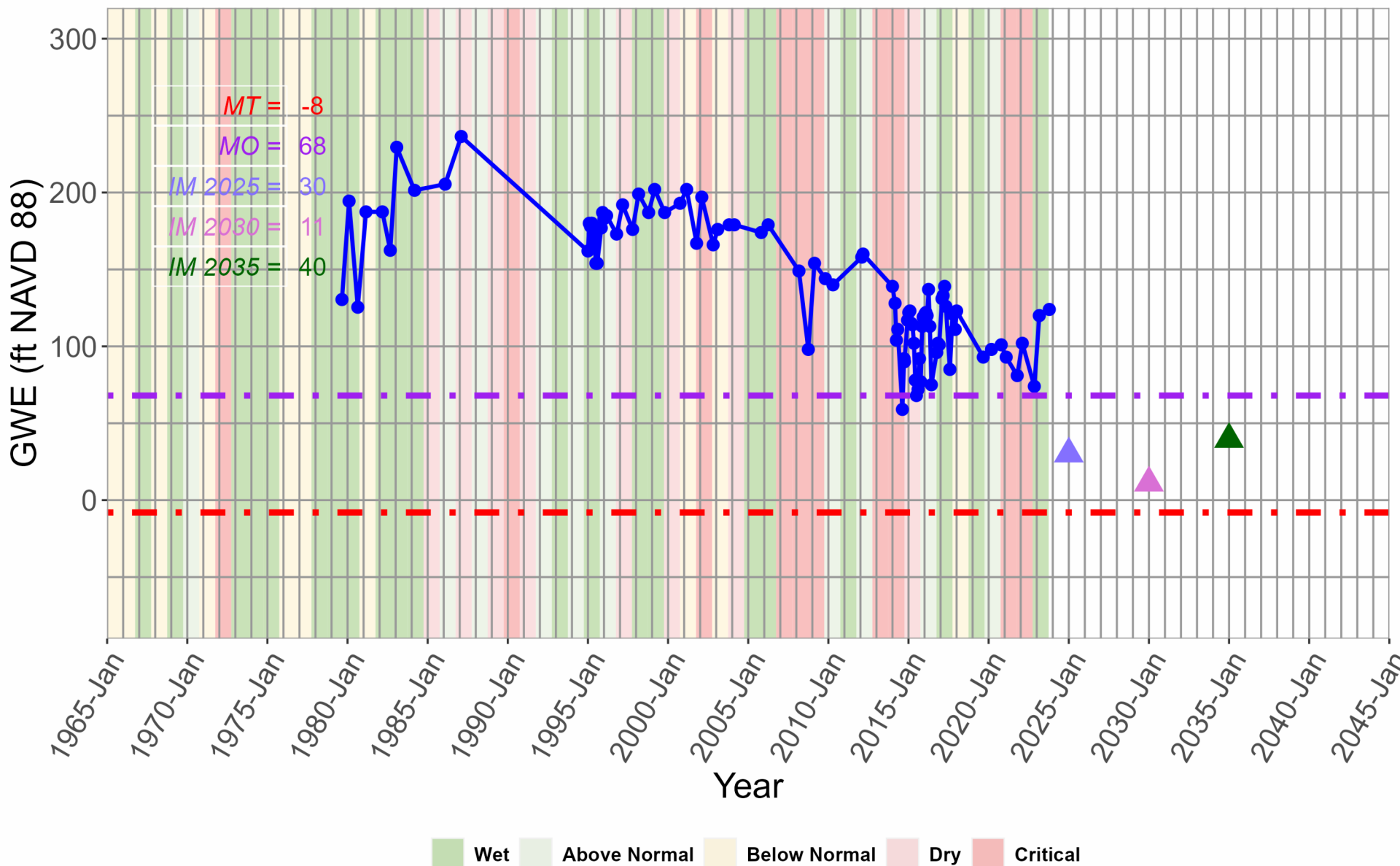
RMW-034



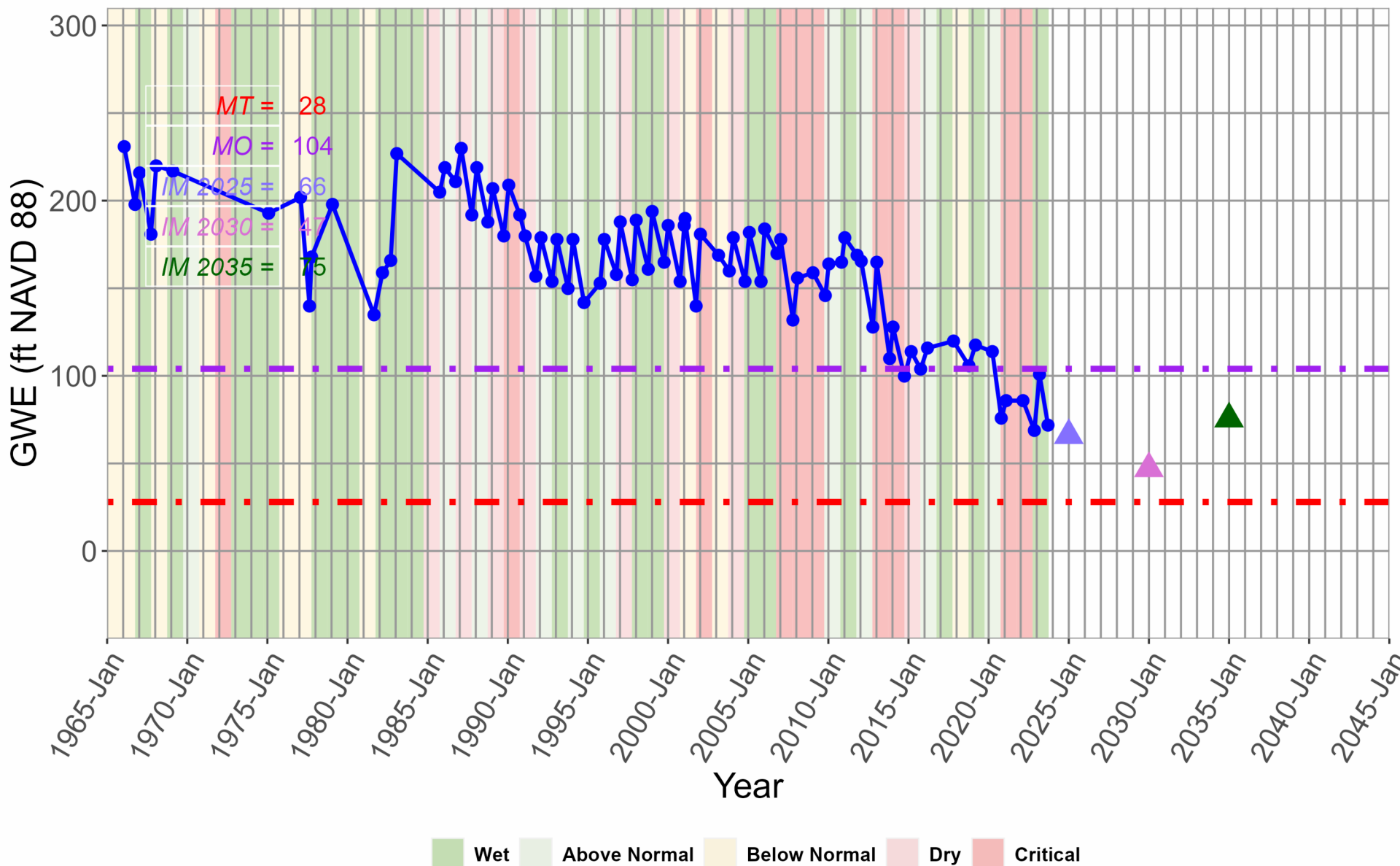
RMW-035R



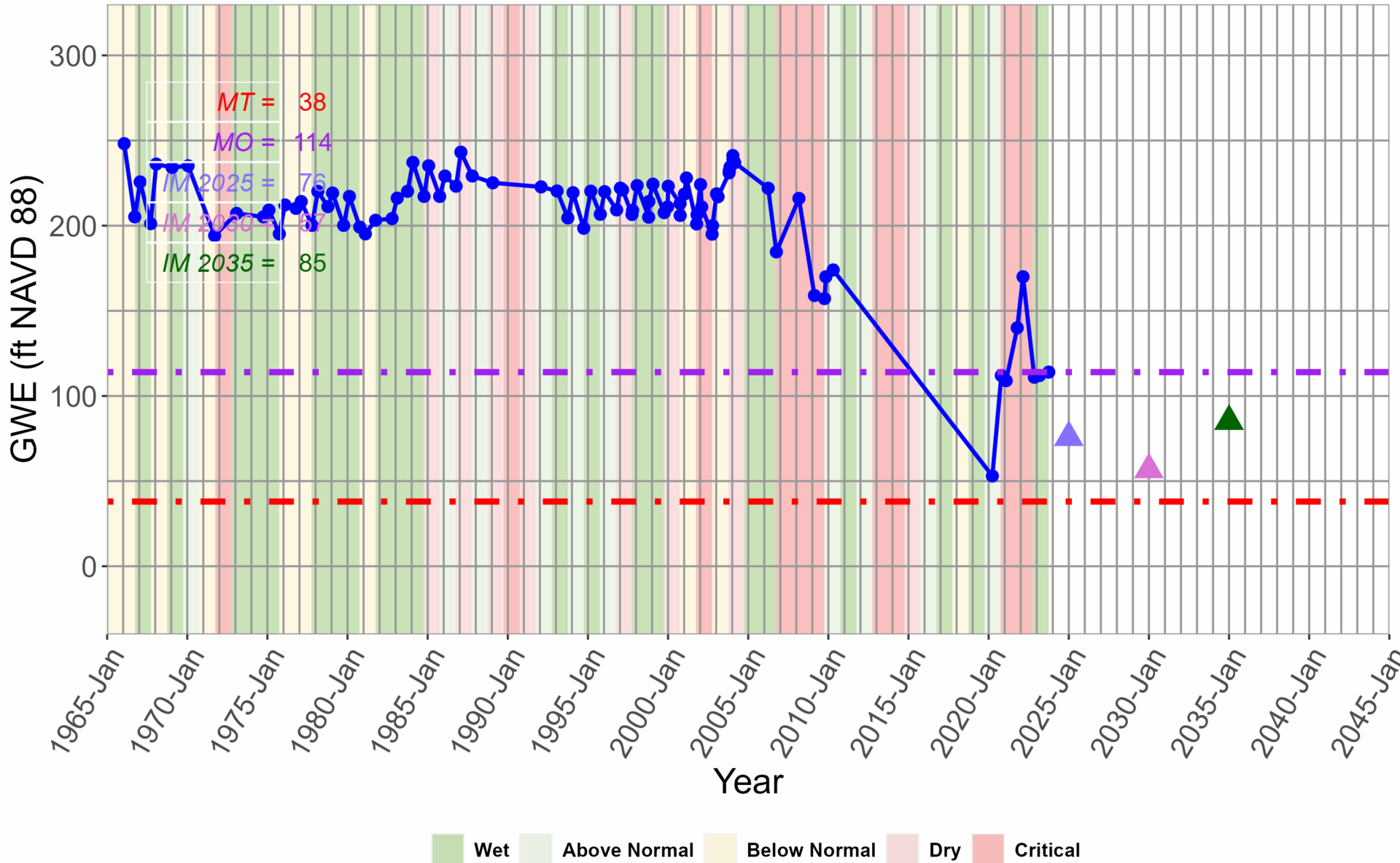
RMW-037



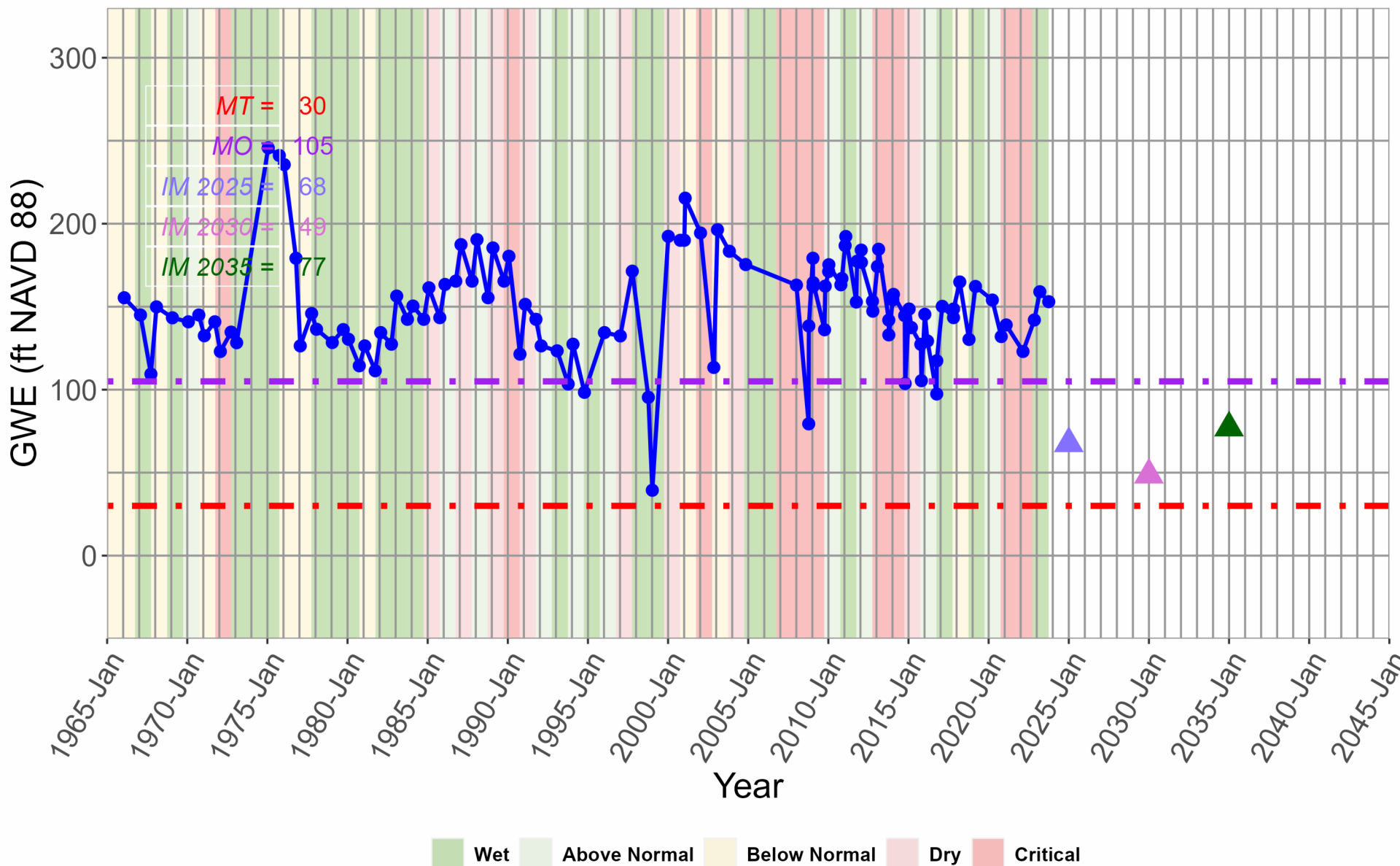
RMW-038



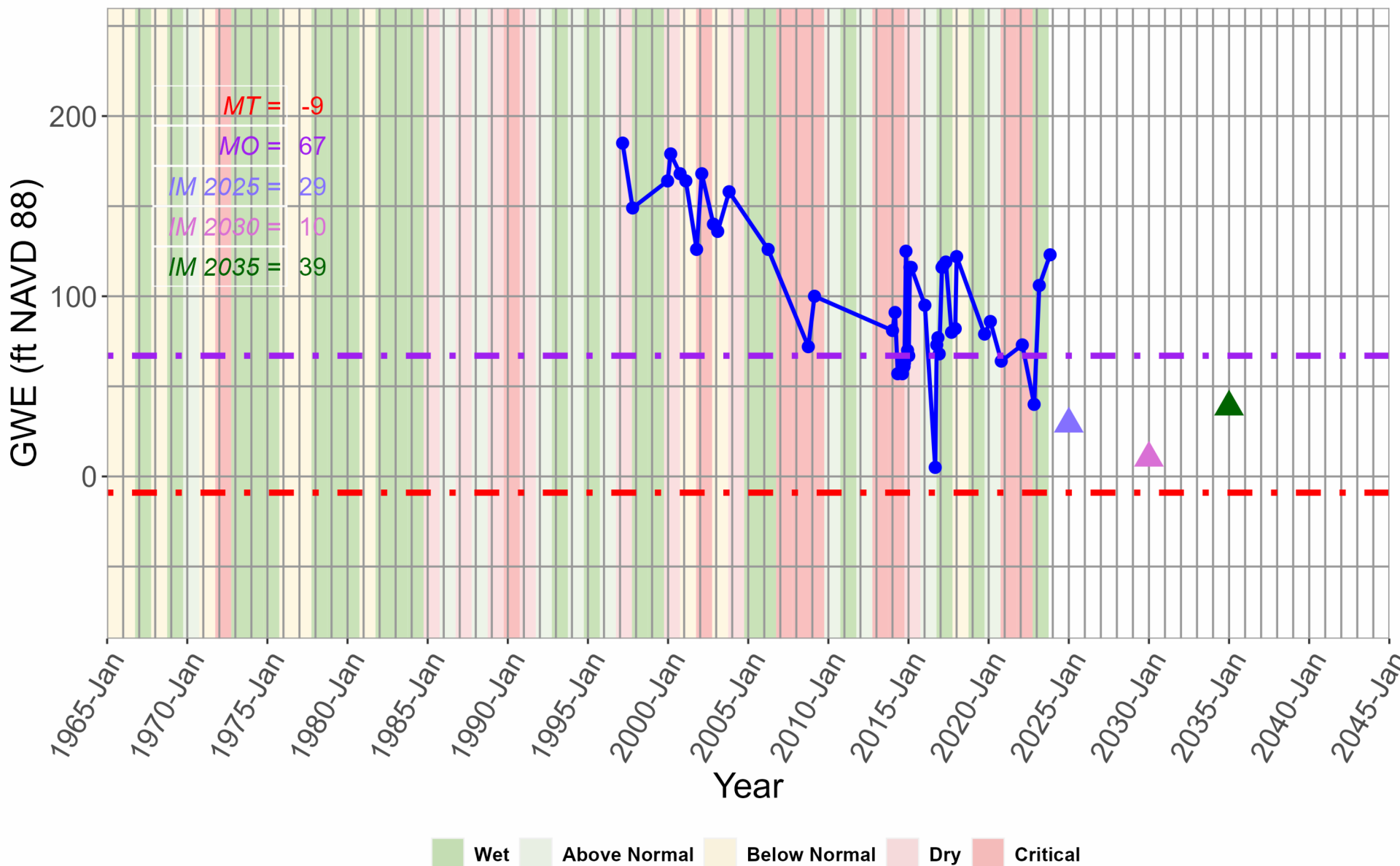
RMW-040



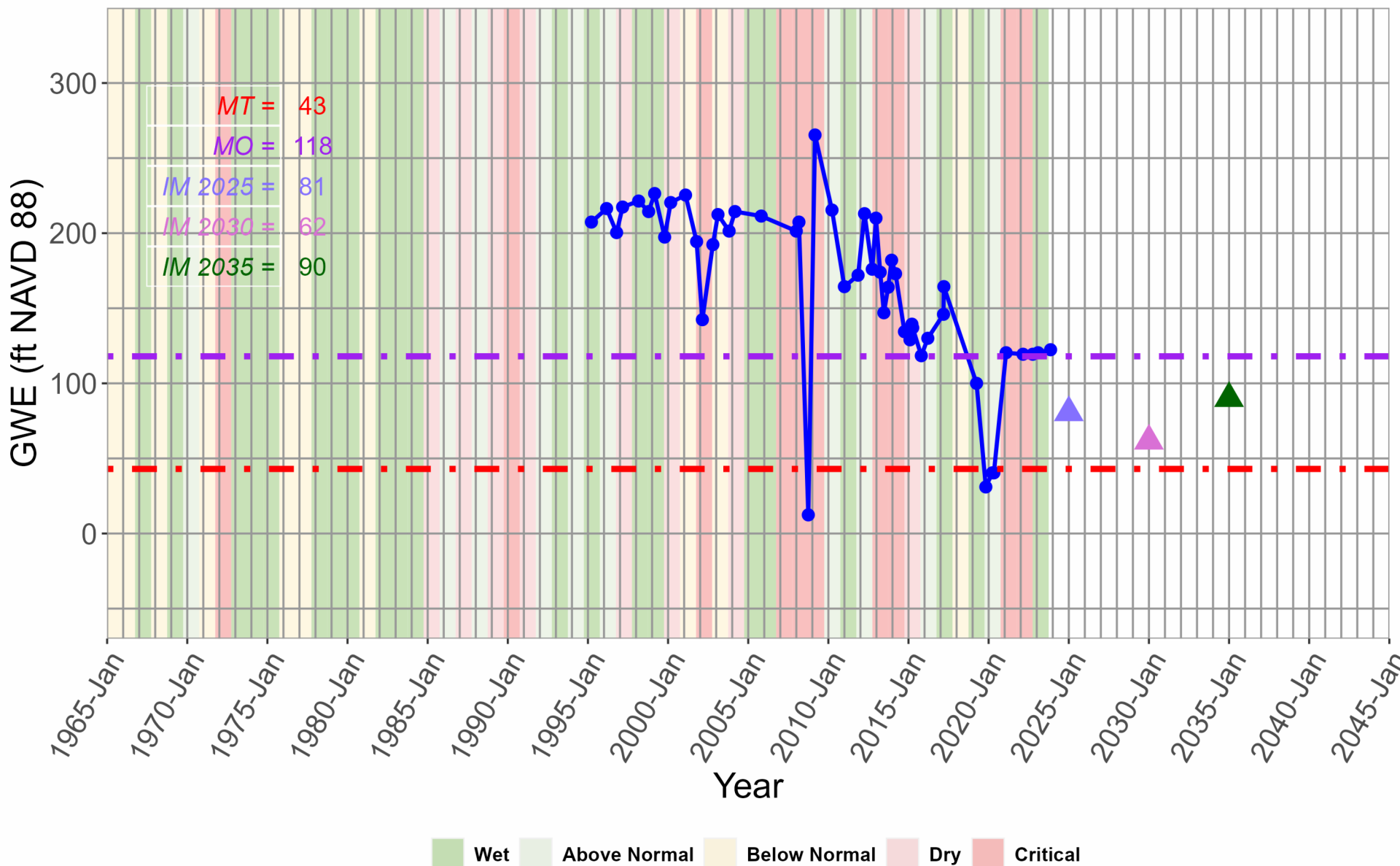
RMW-041



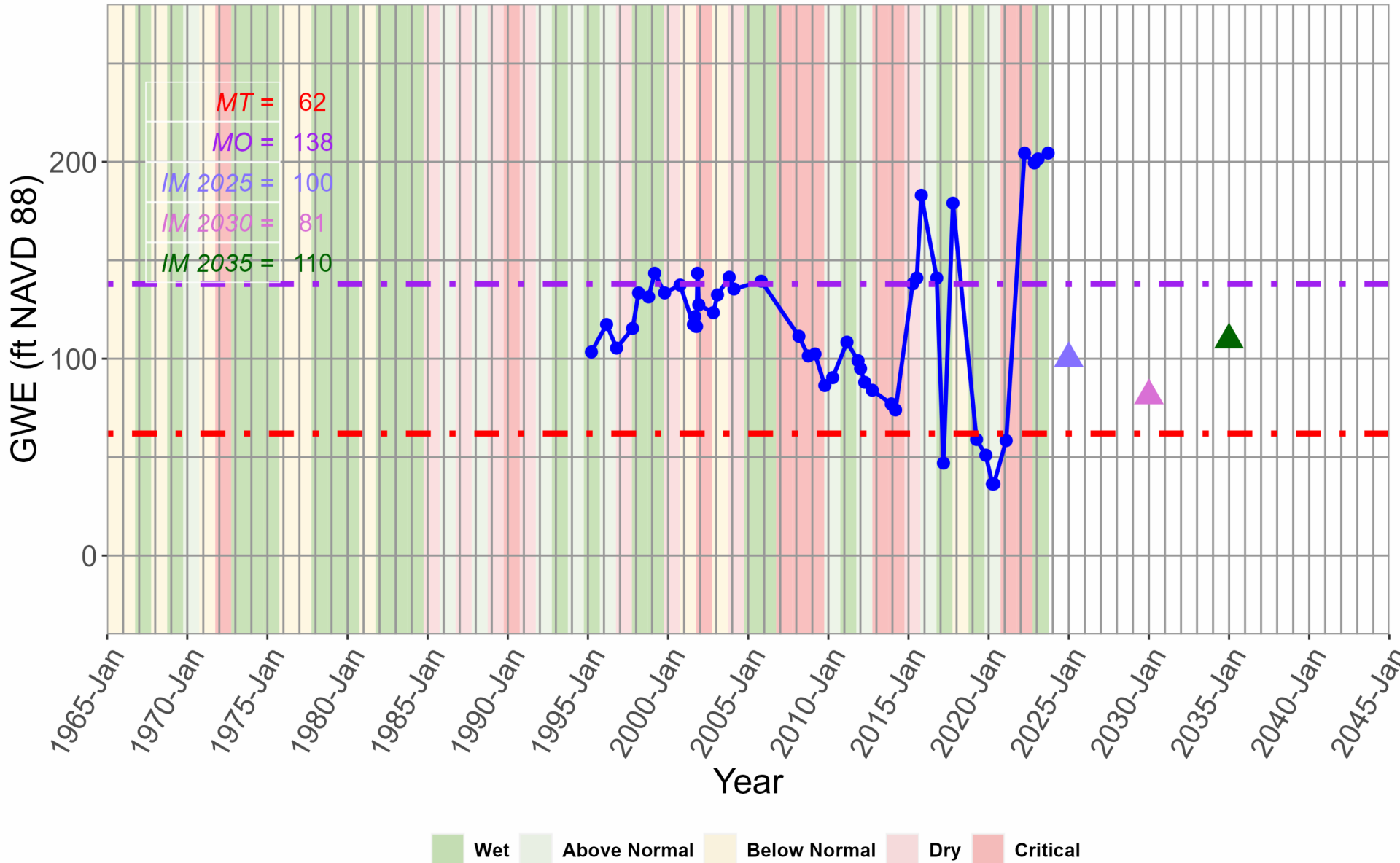
RMW-042



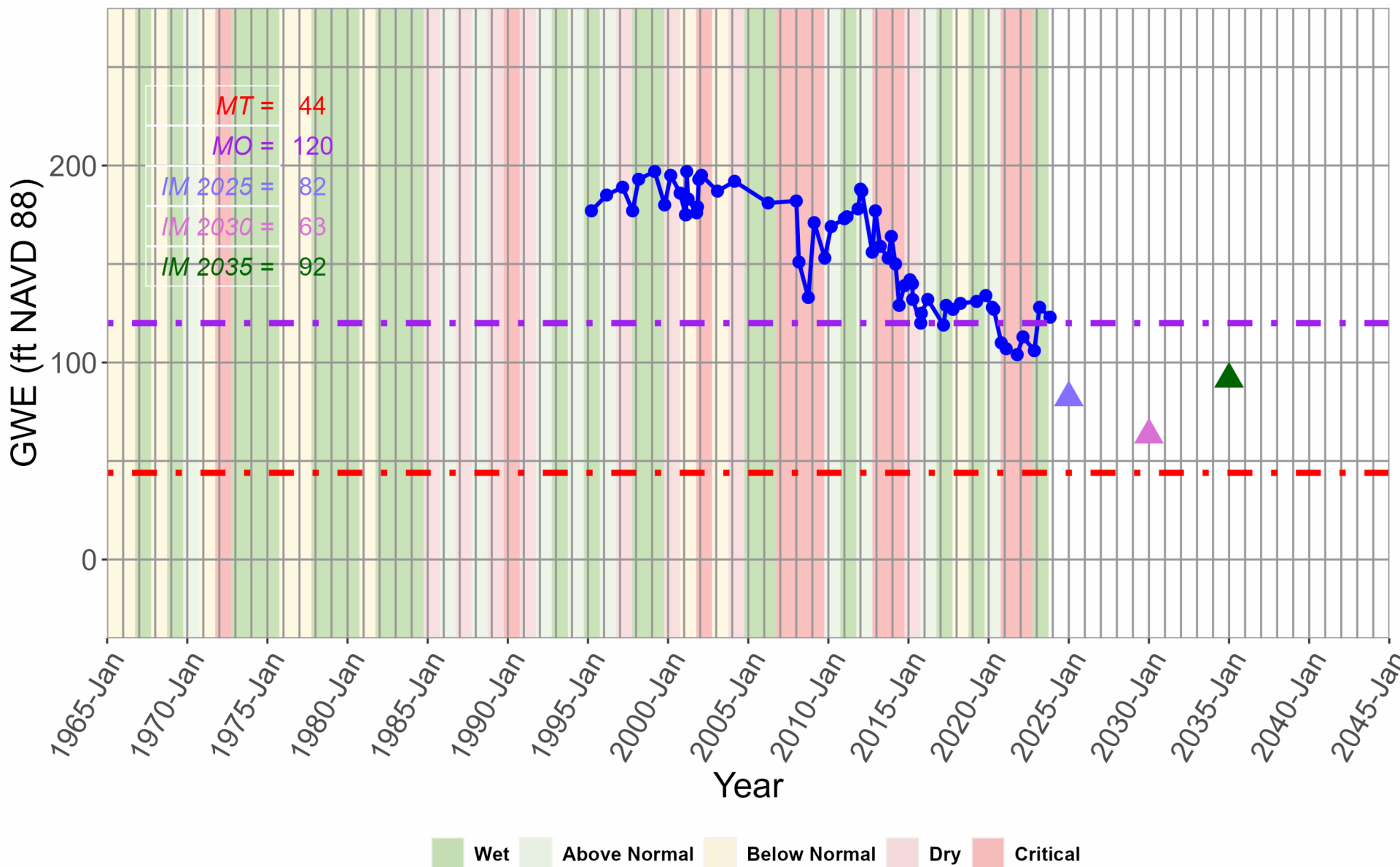
RMW-192



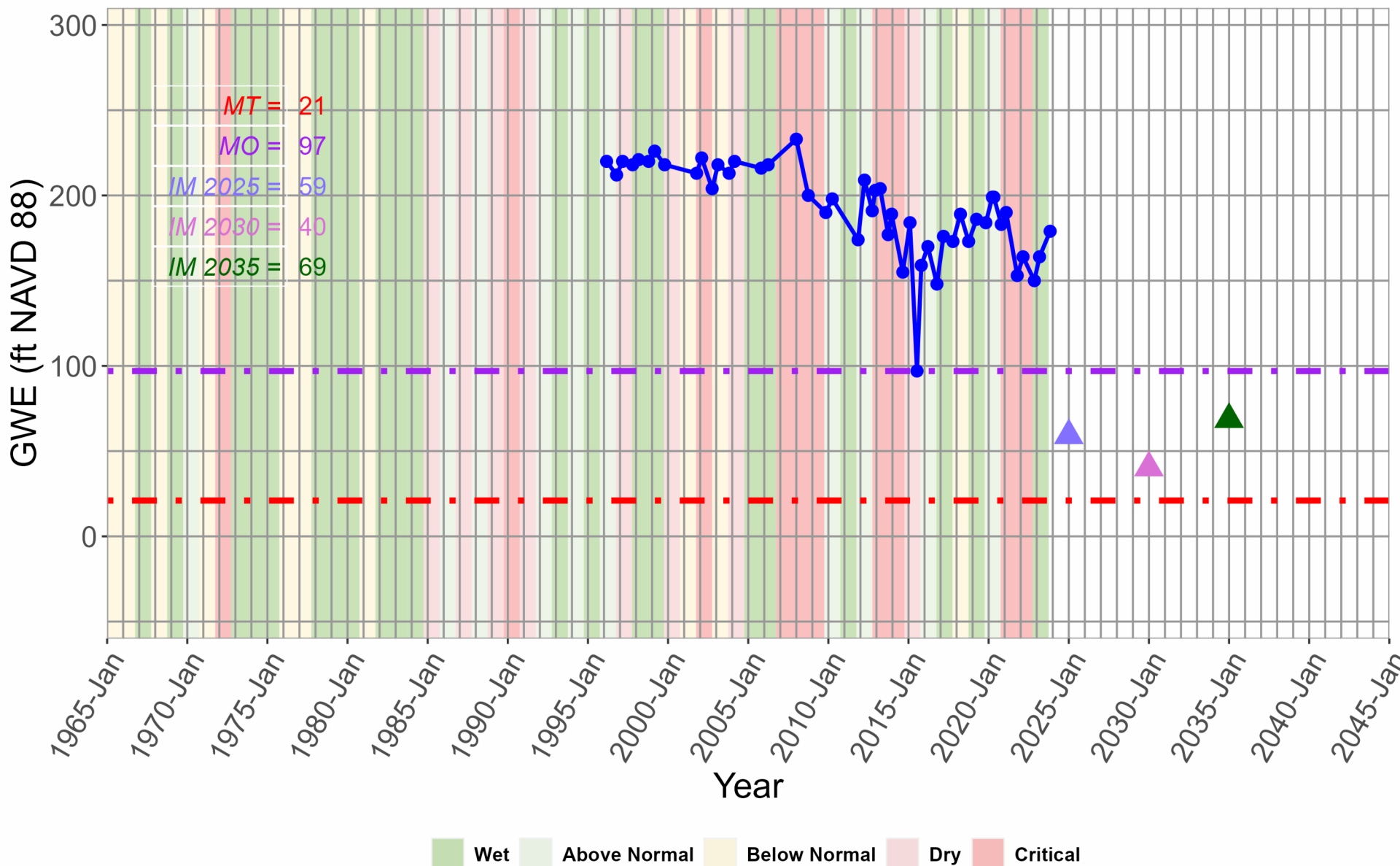
RMW-193



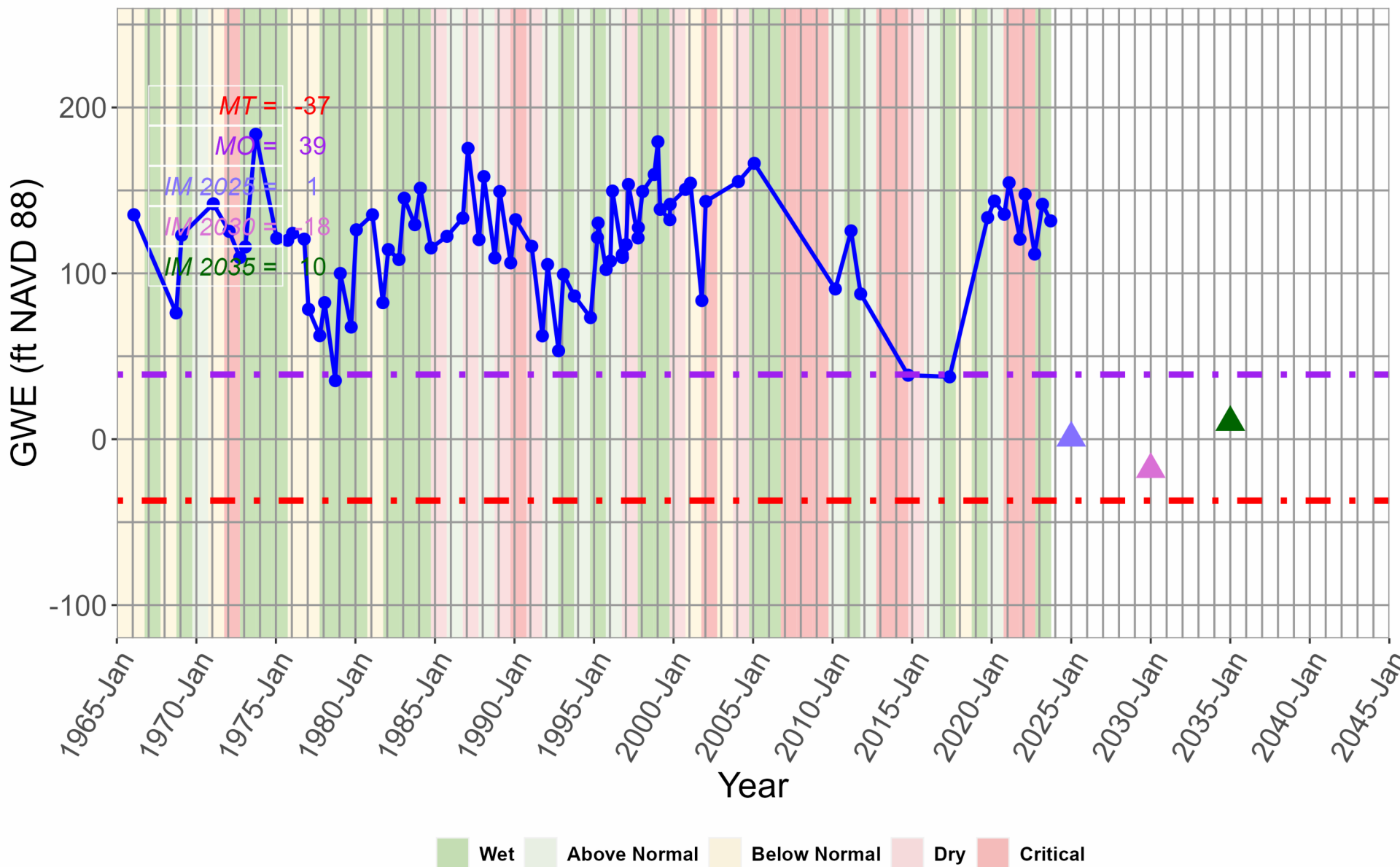
RMW-195



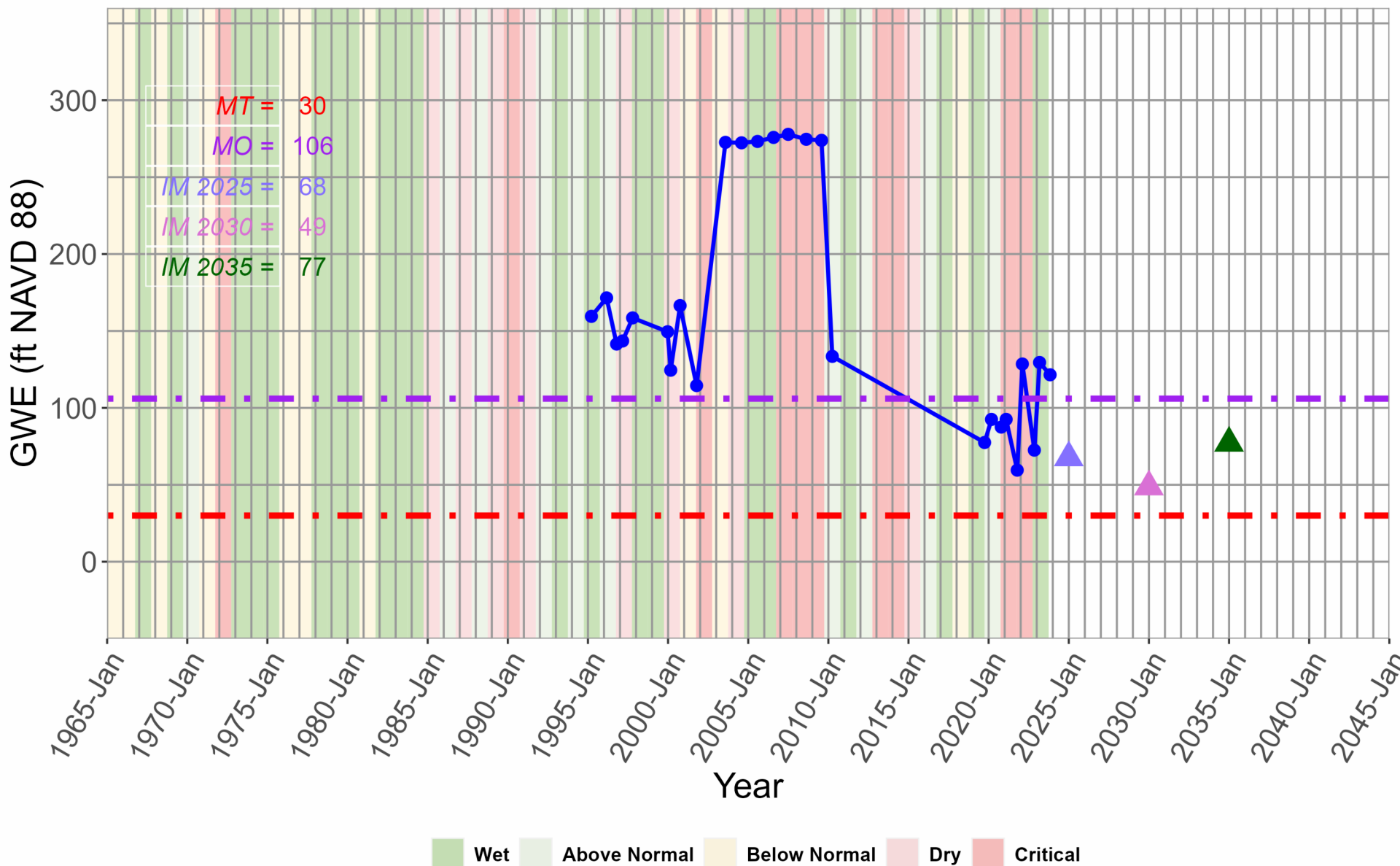
RMW-196



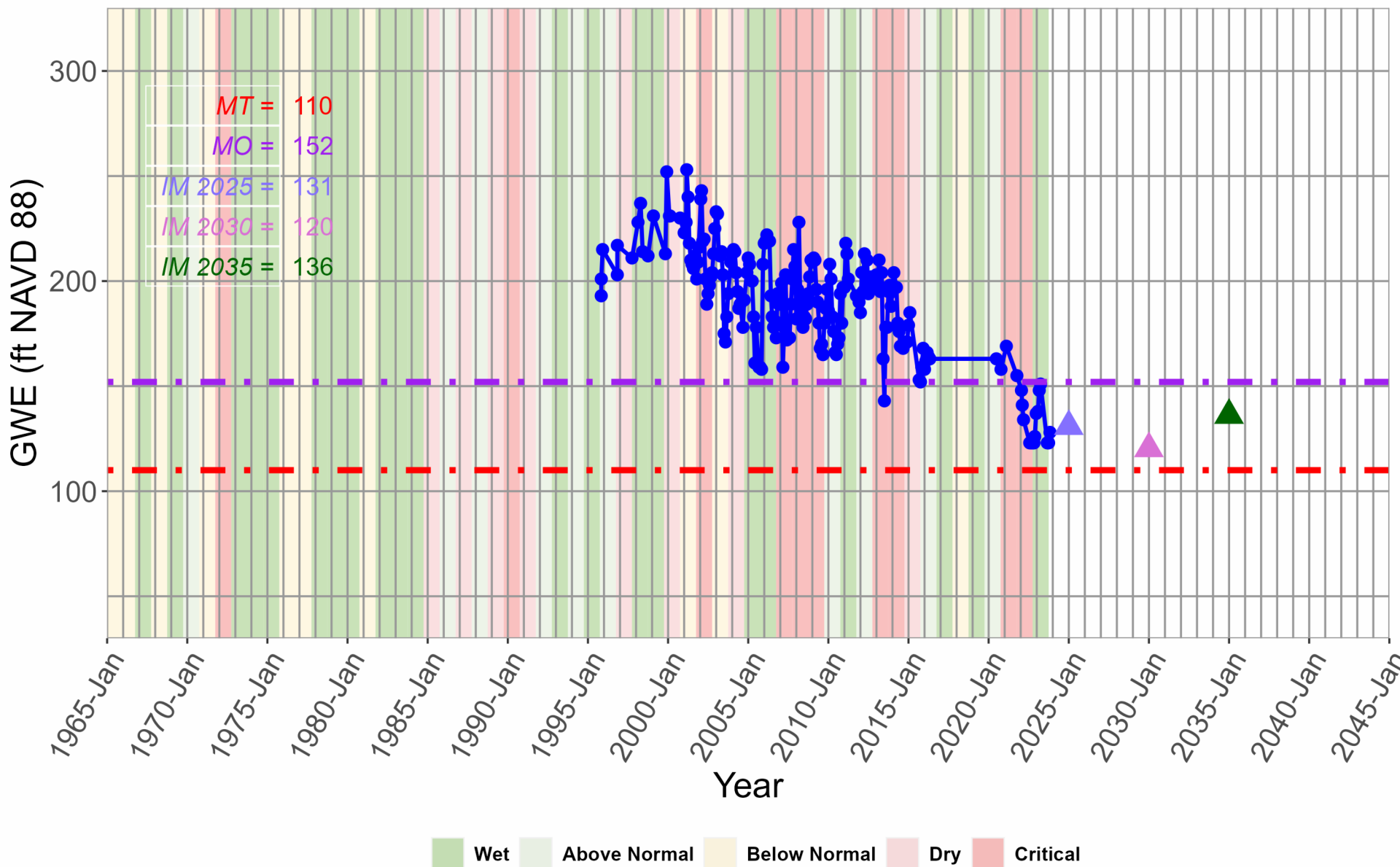
RMW-197



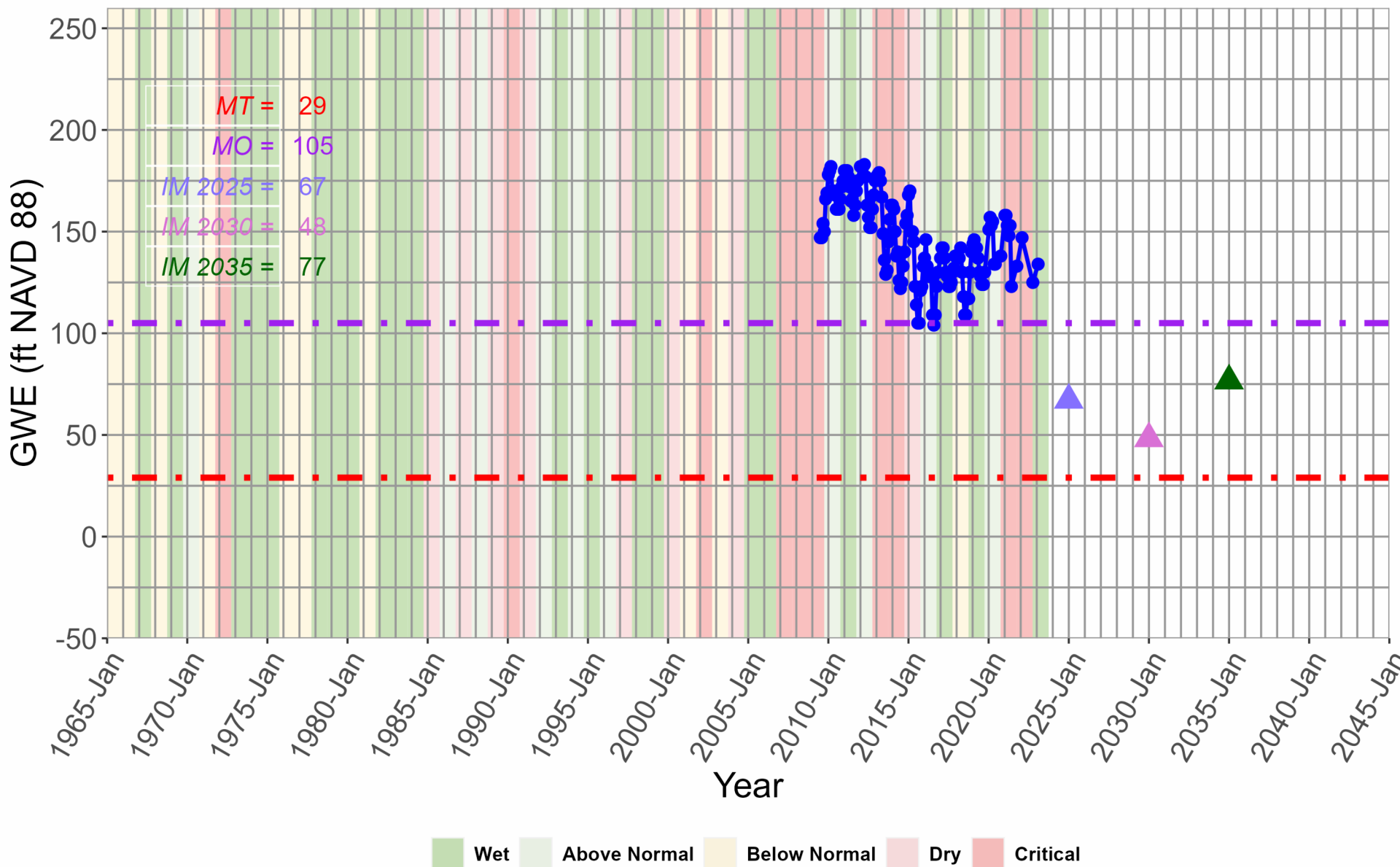
RMW-200



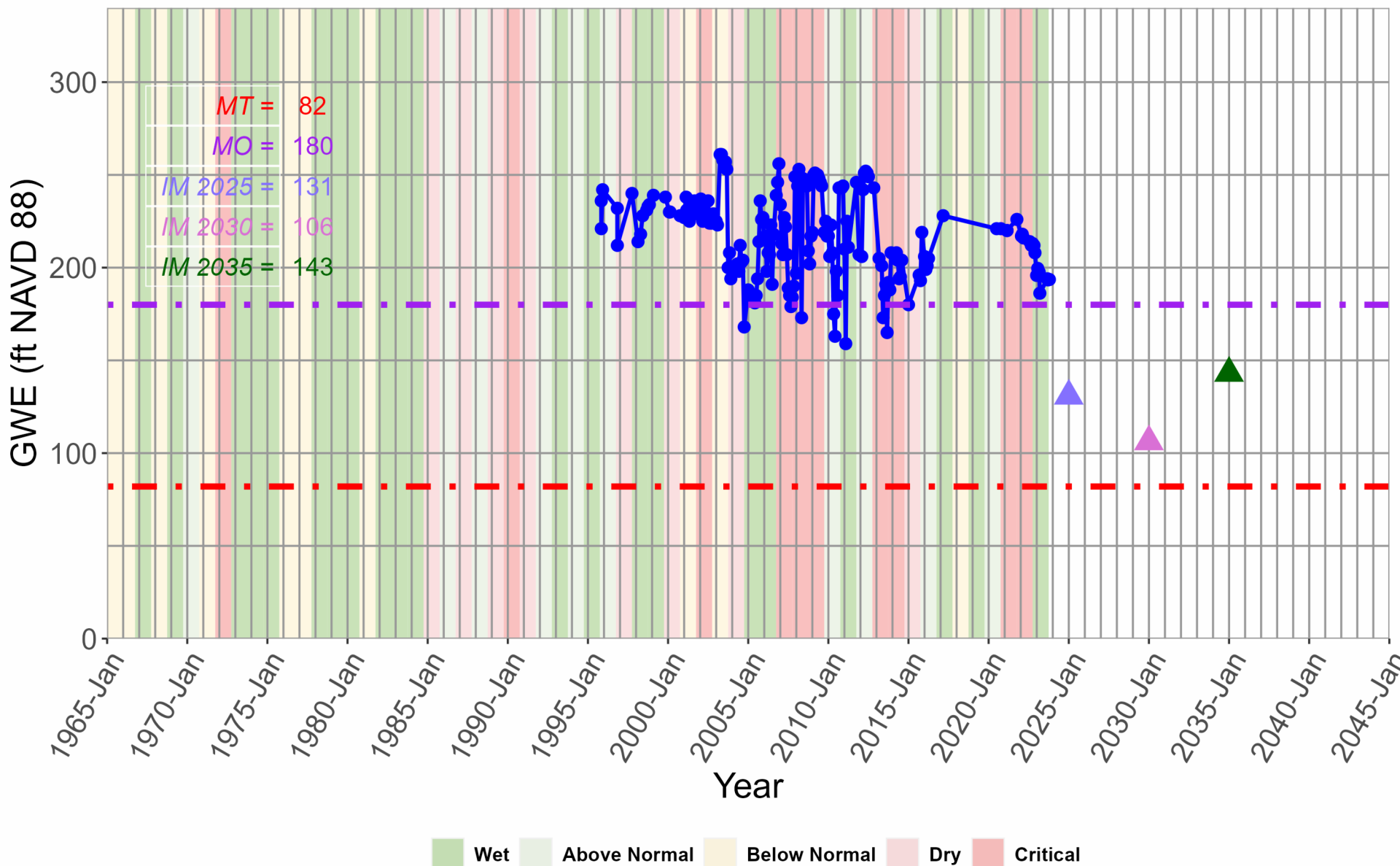
RMW-201



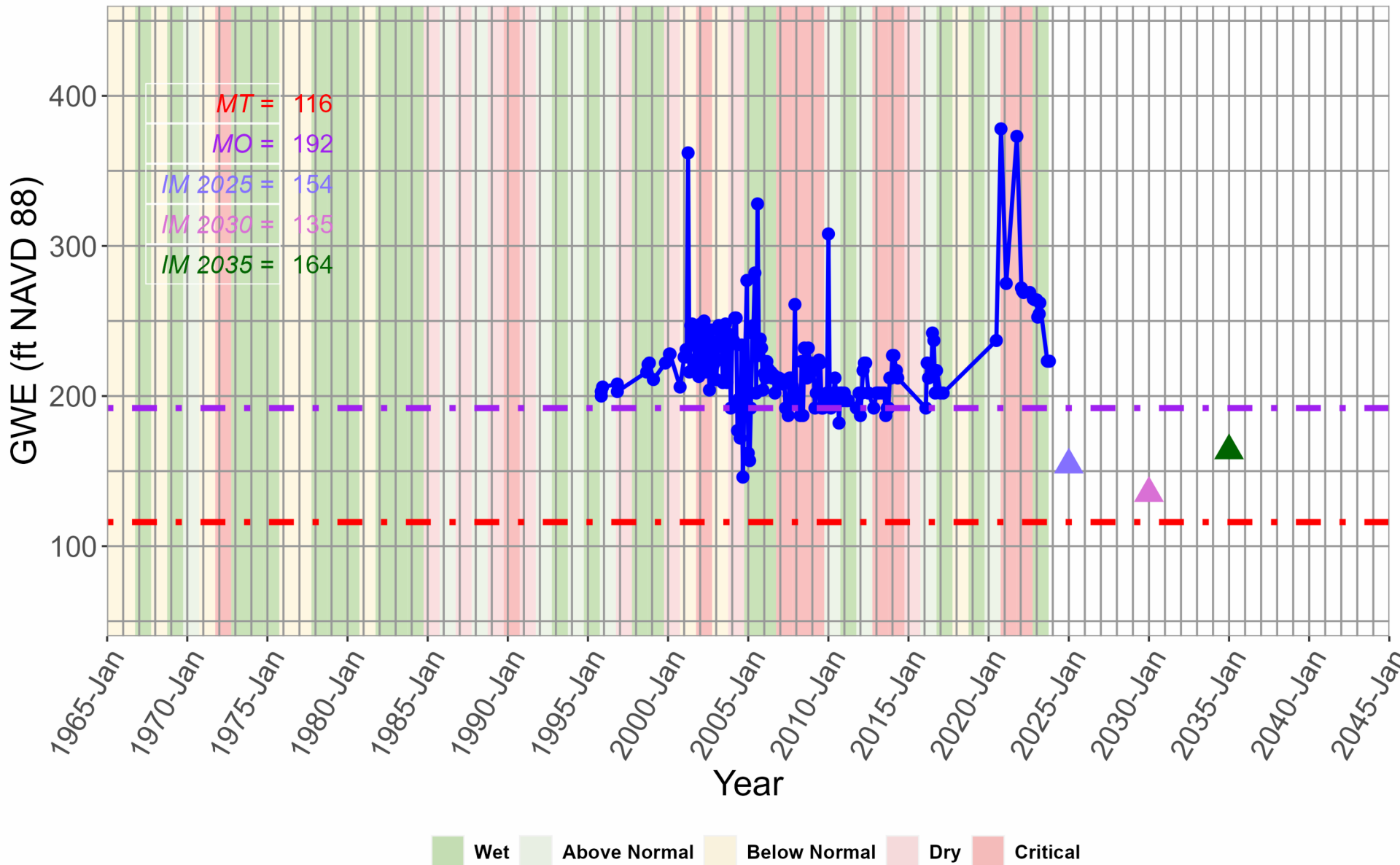
RMW-202



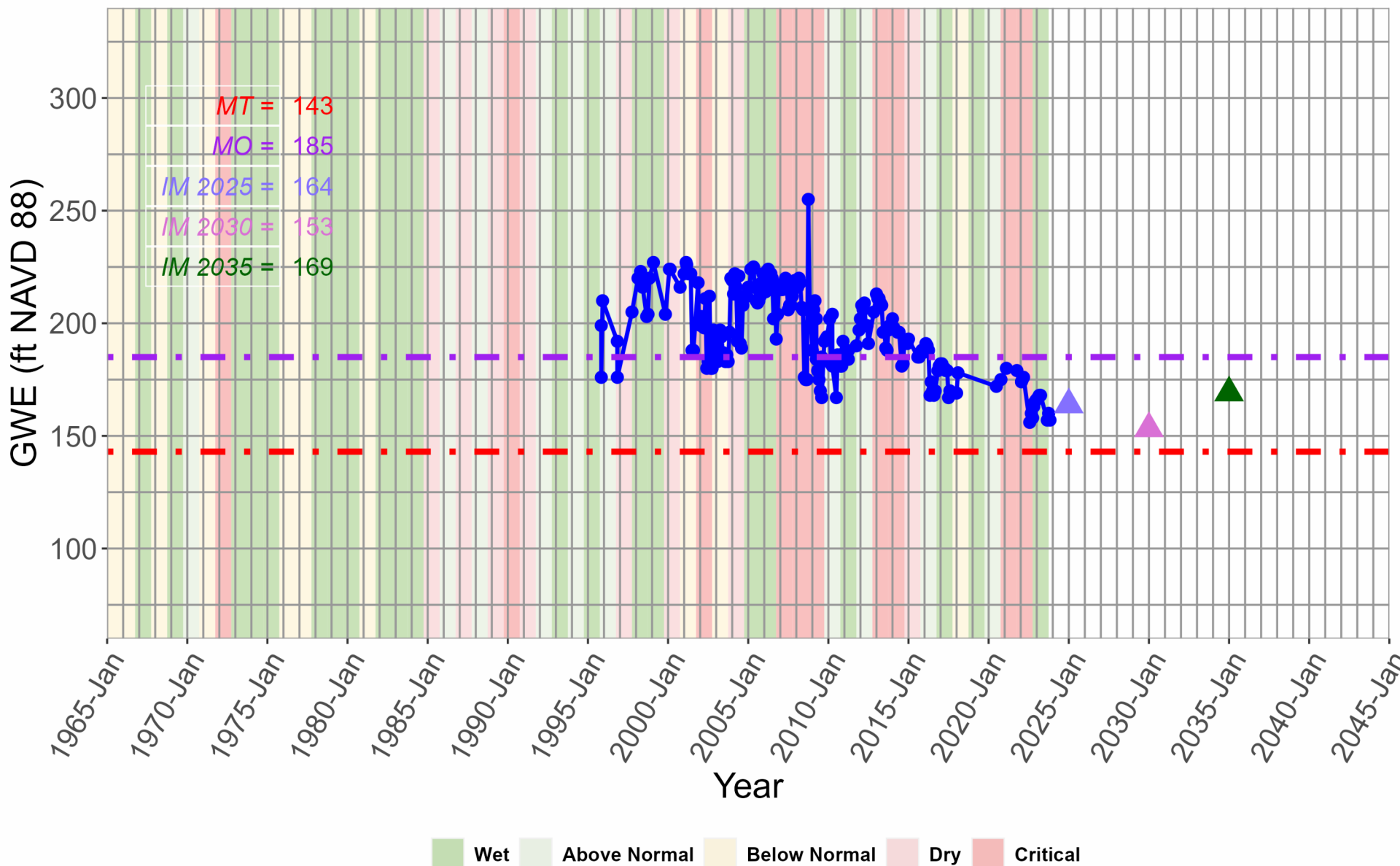
RMW-209



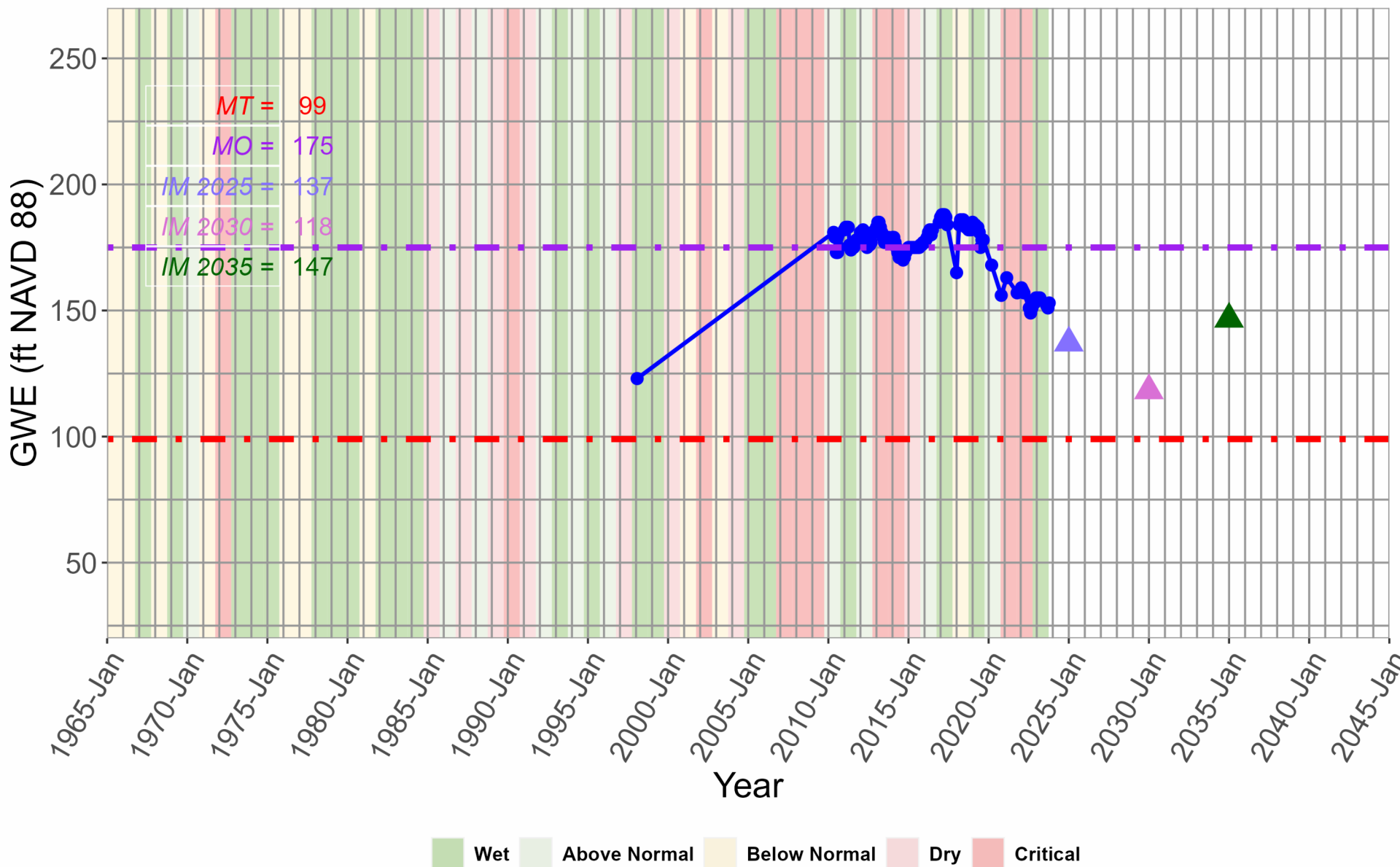
RMW-210



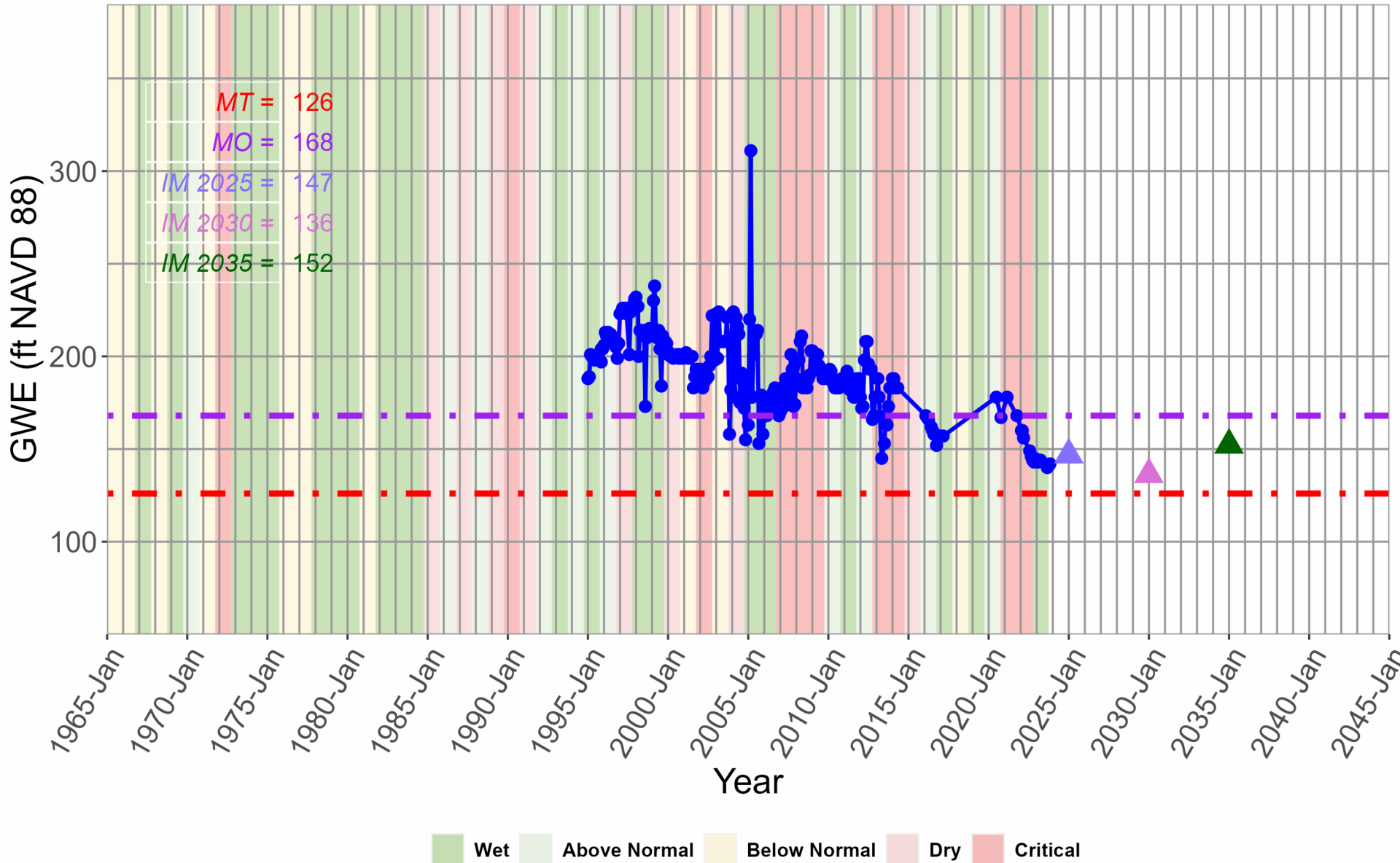
RMW-211



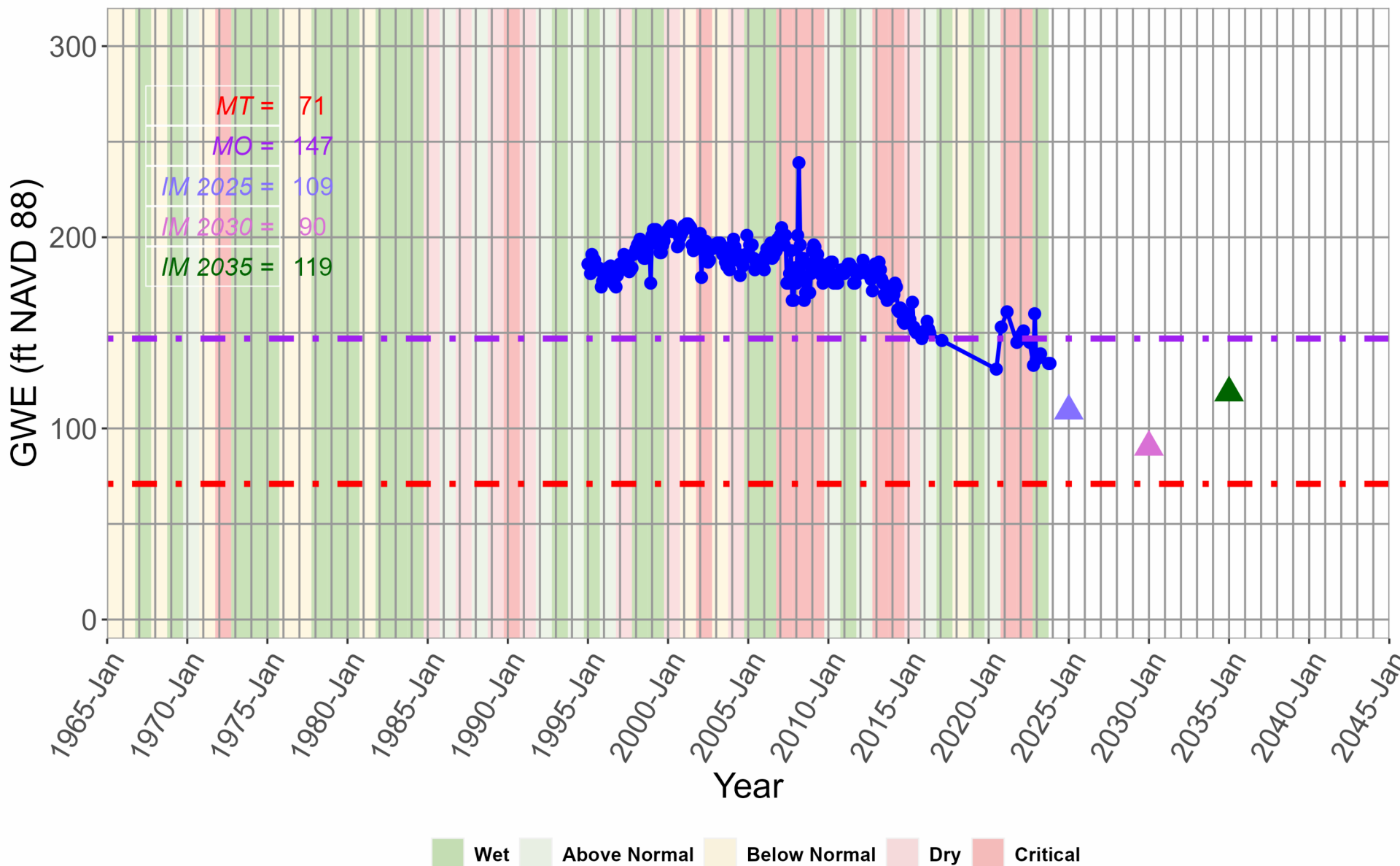
RMW-212



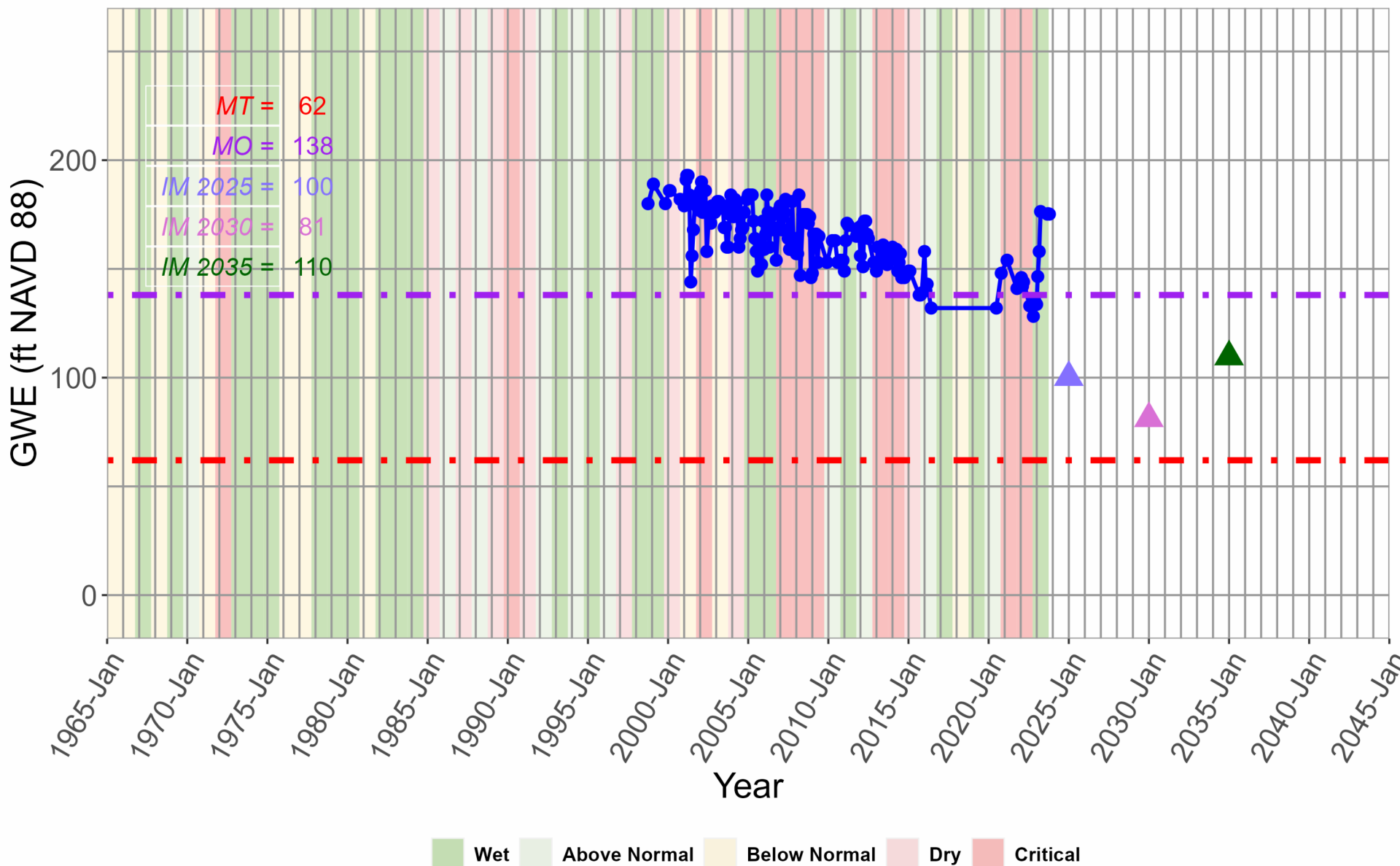
RMW-213



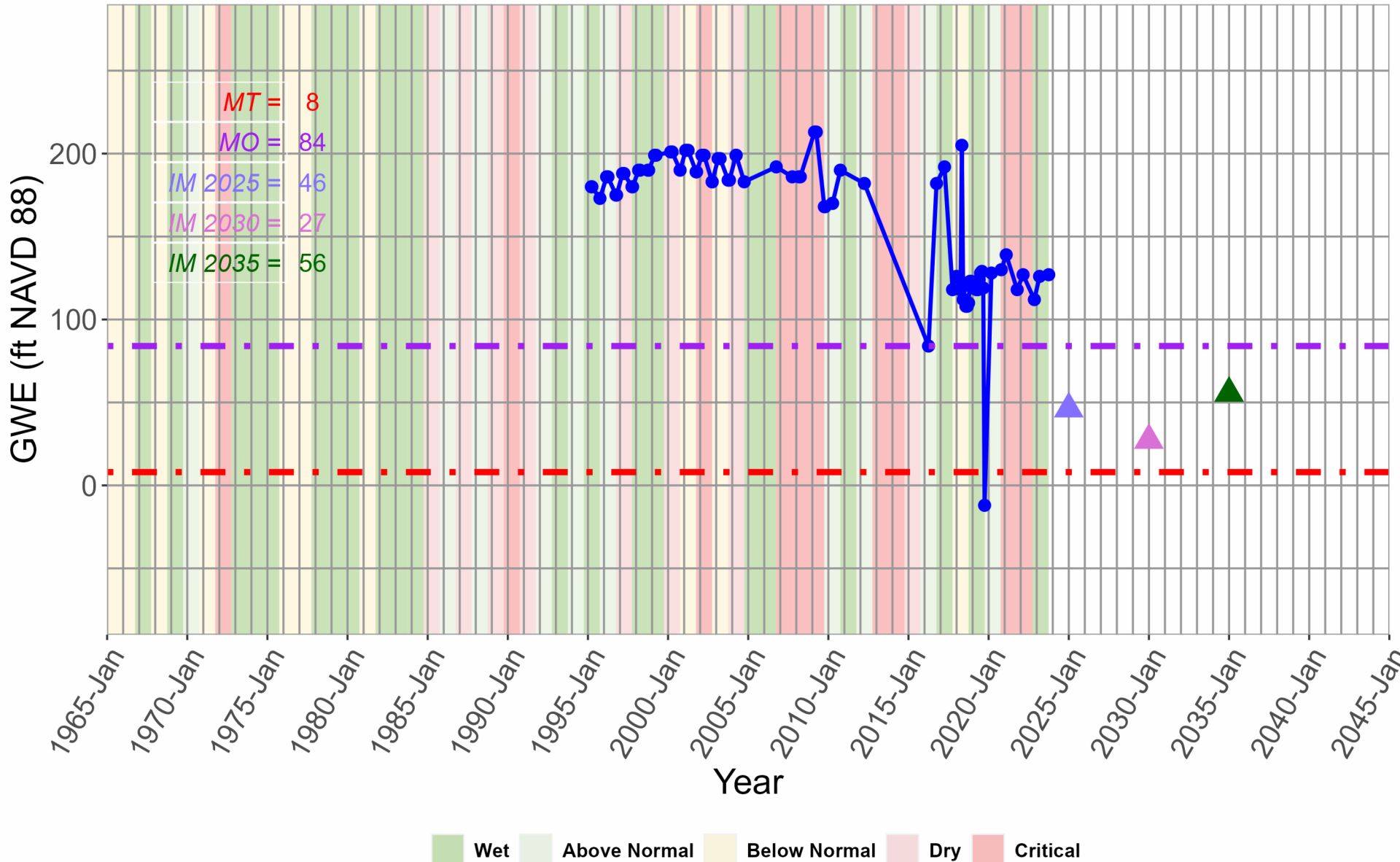
RMW-214



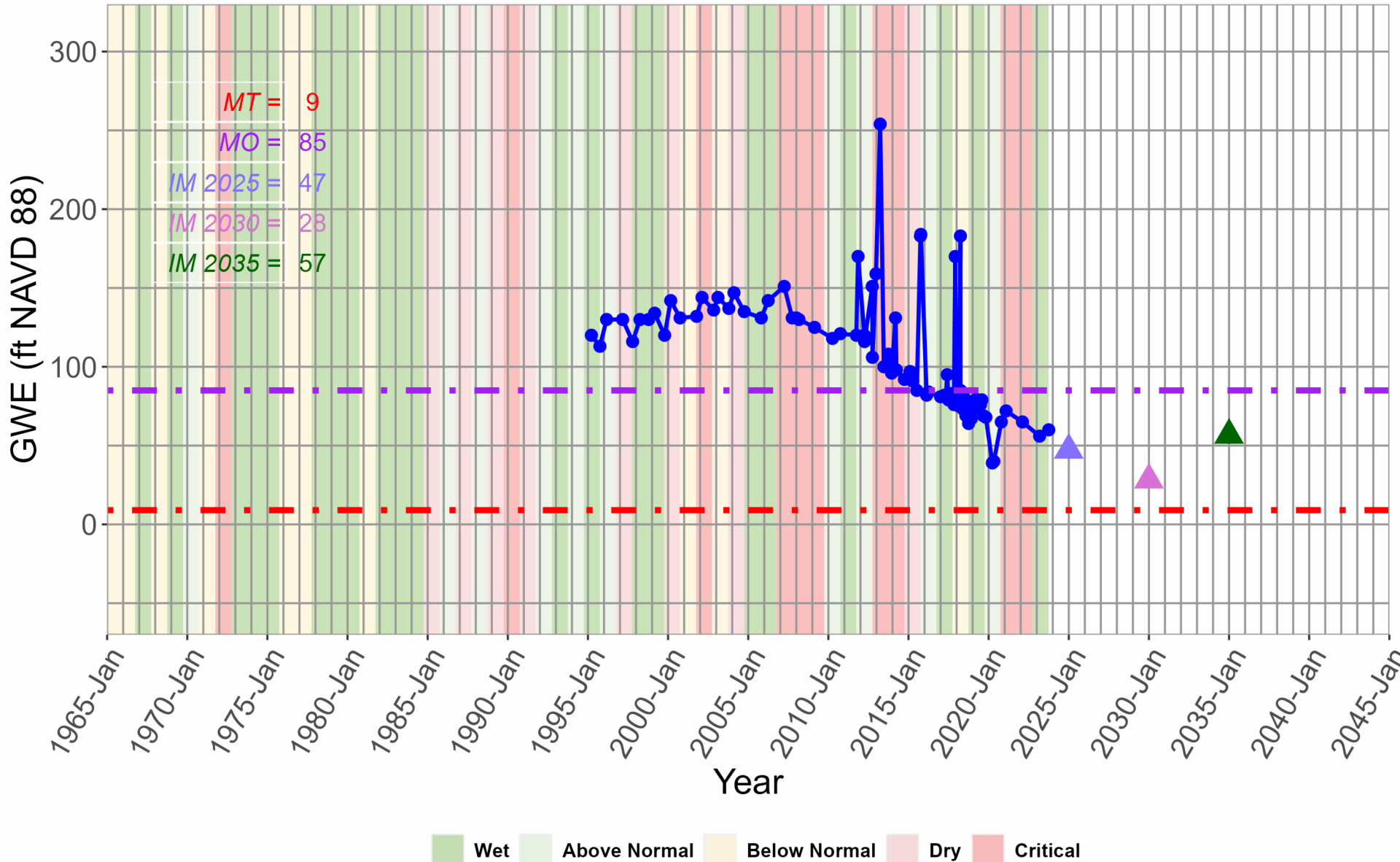
RMW-215



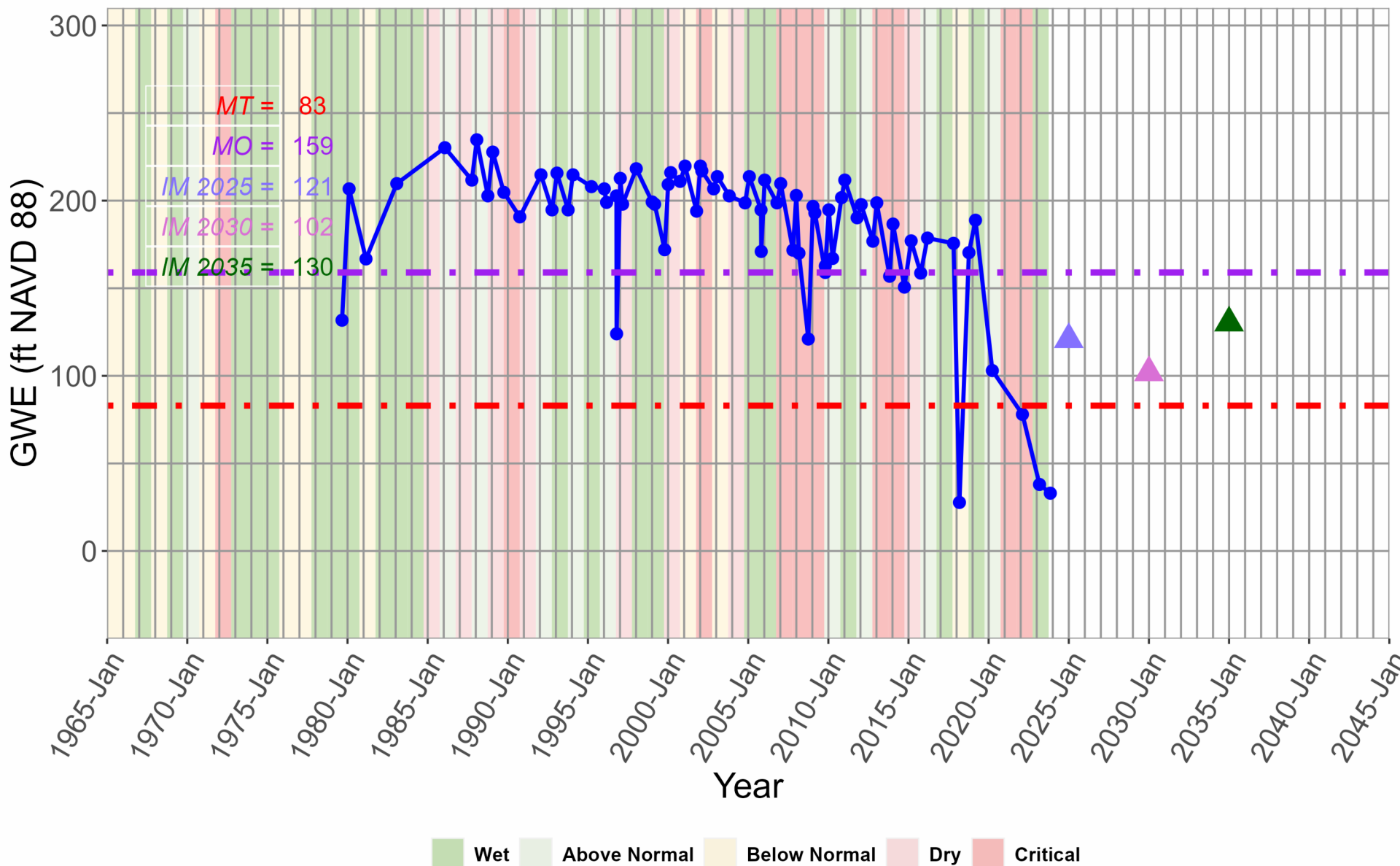
RMW-216



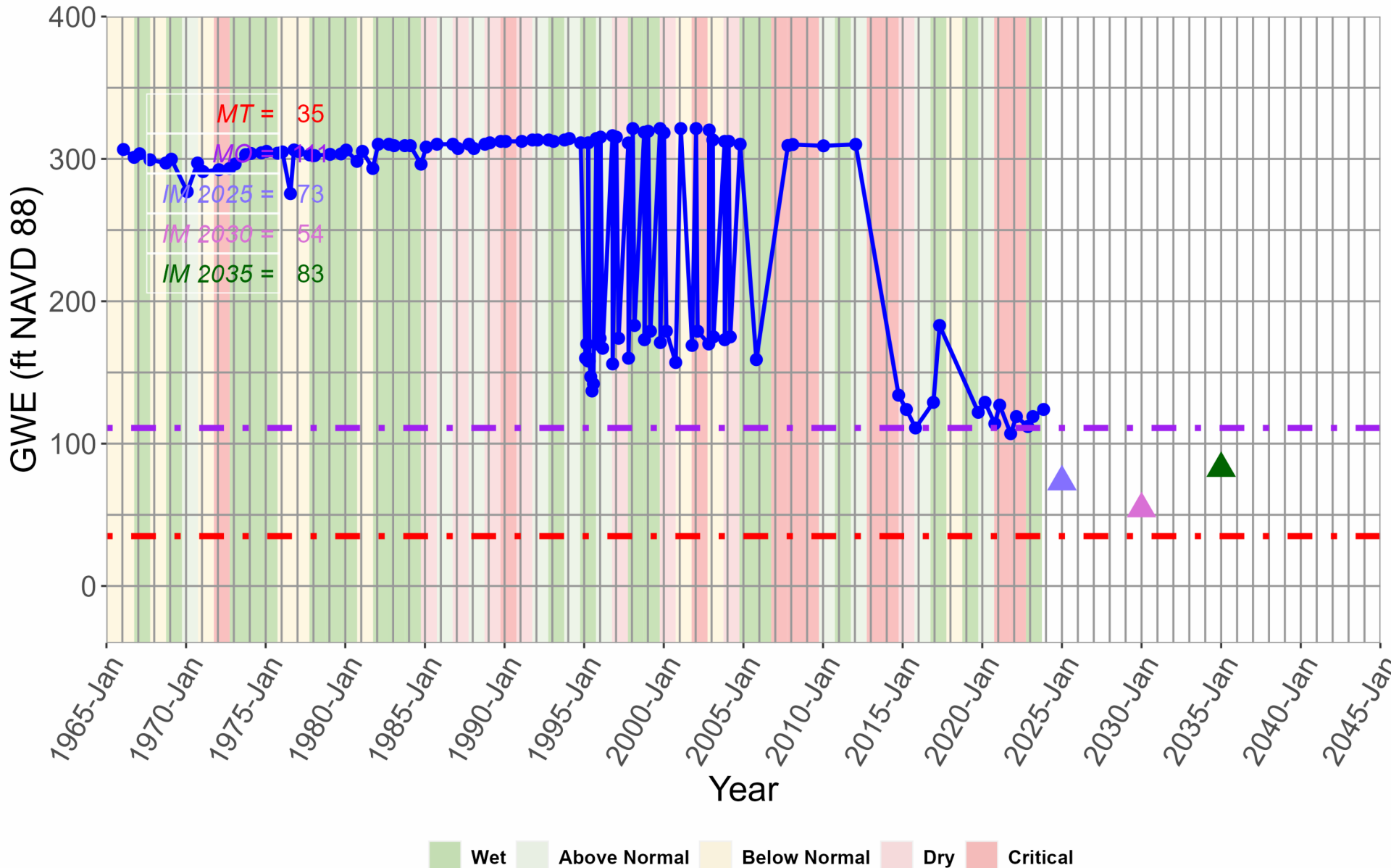
RMW-217



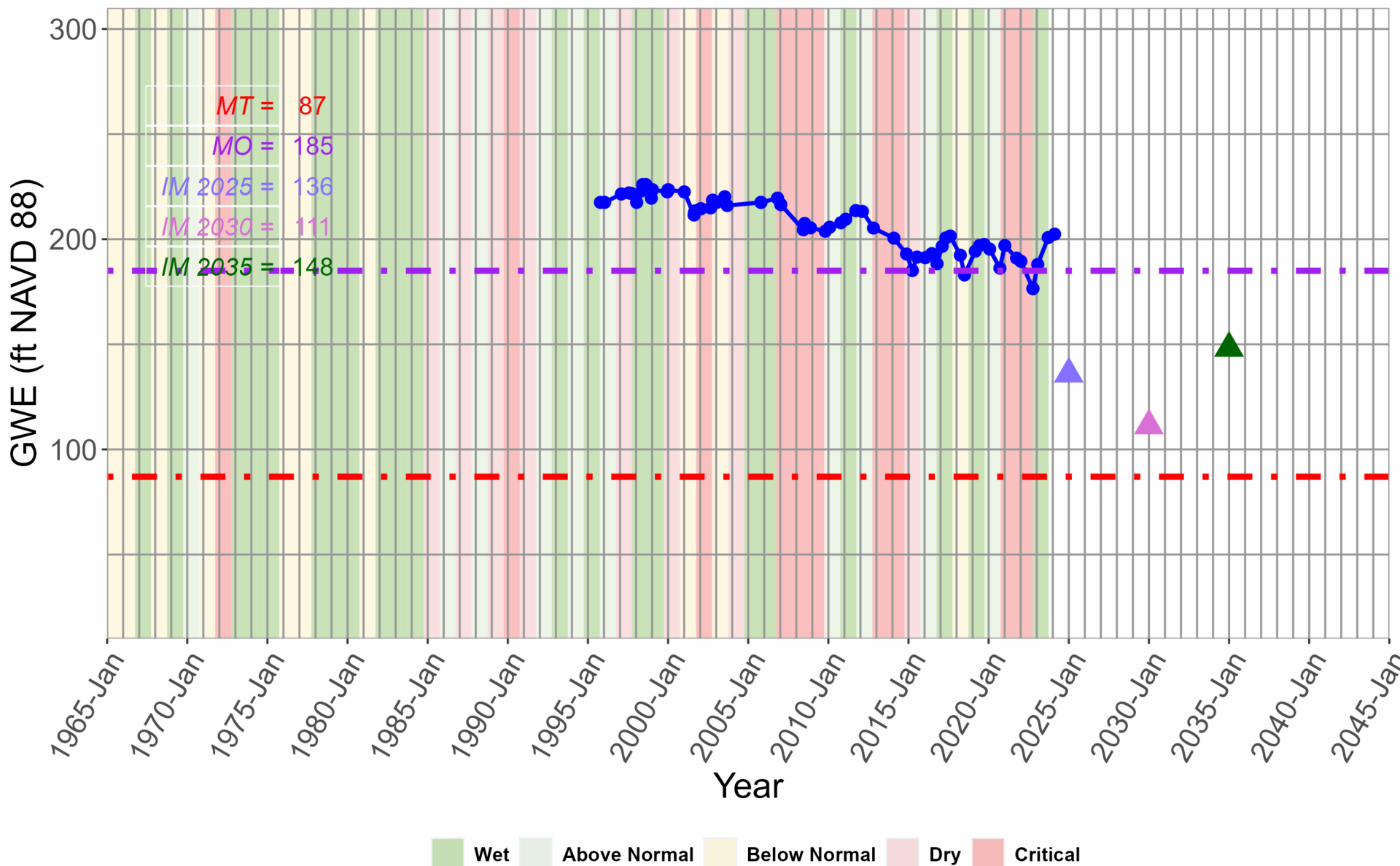
RMW-218



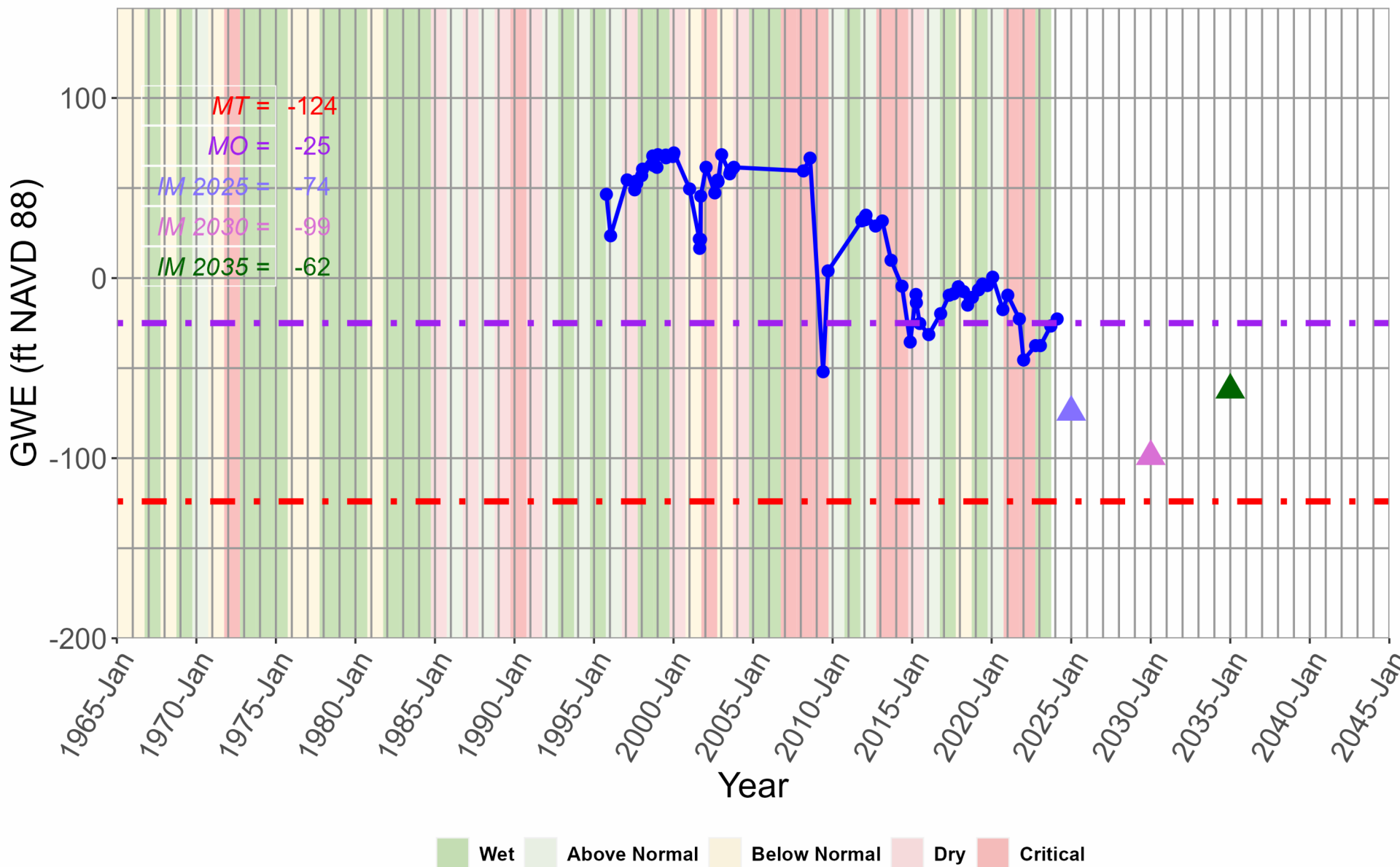
RMW-219



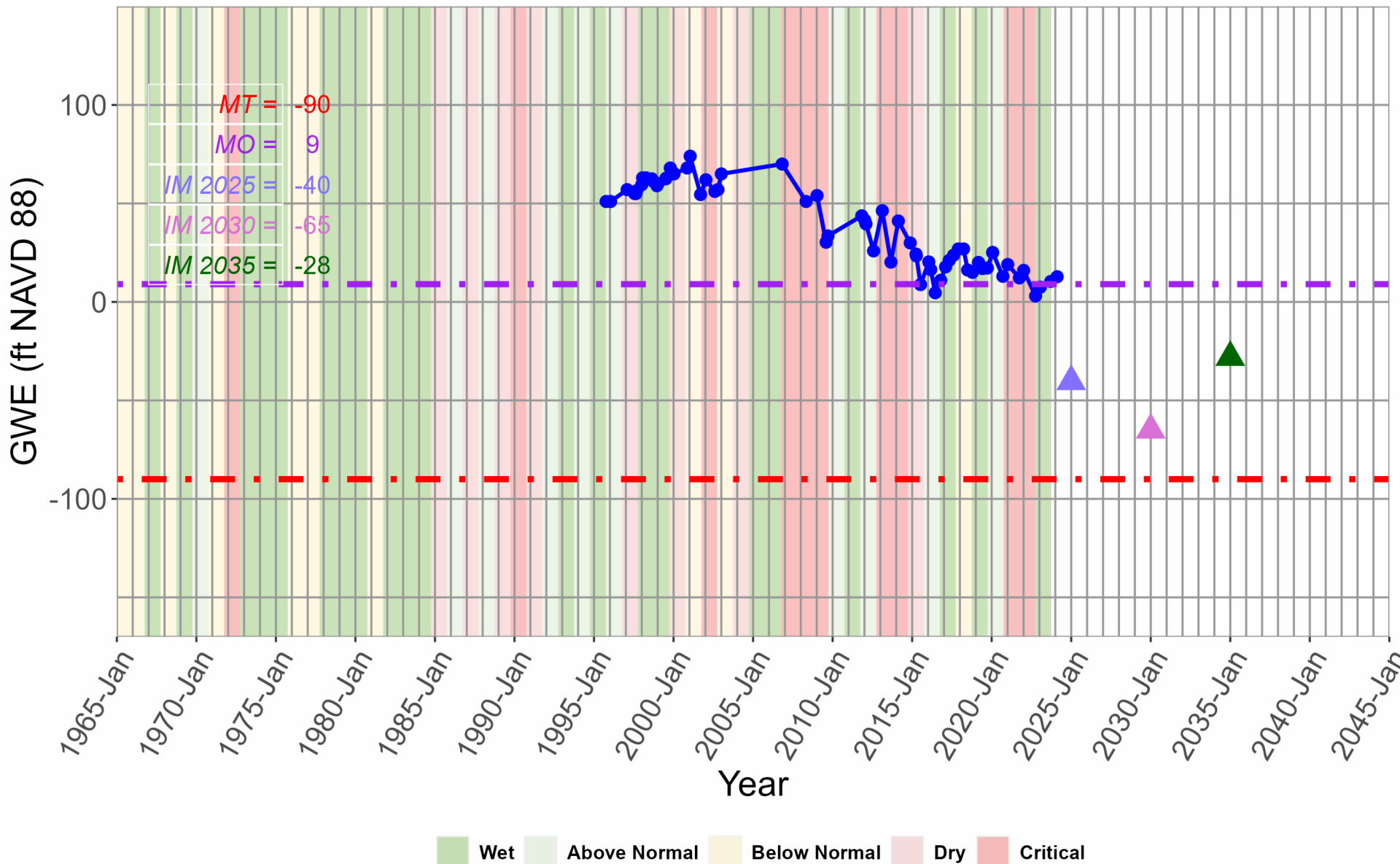
S-1



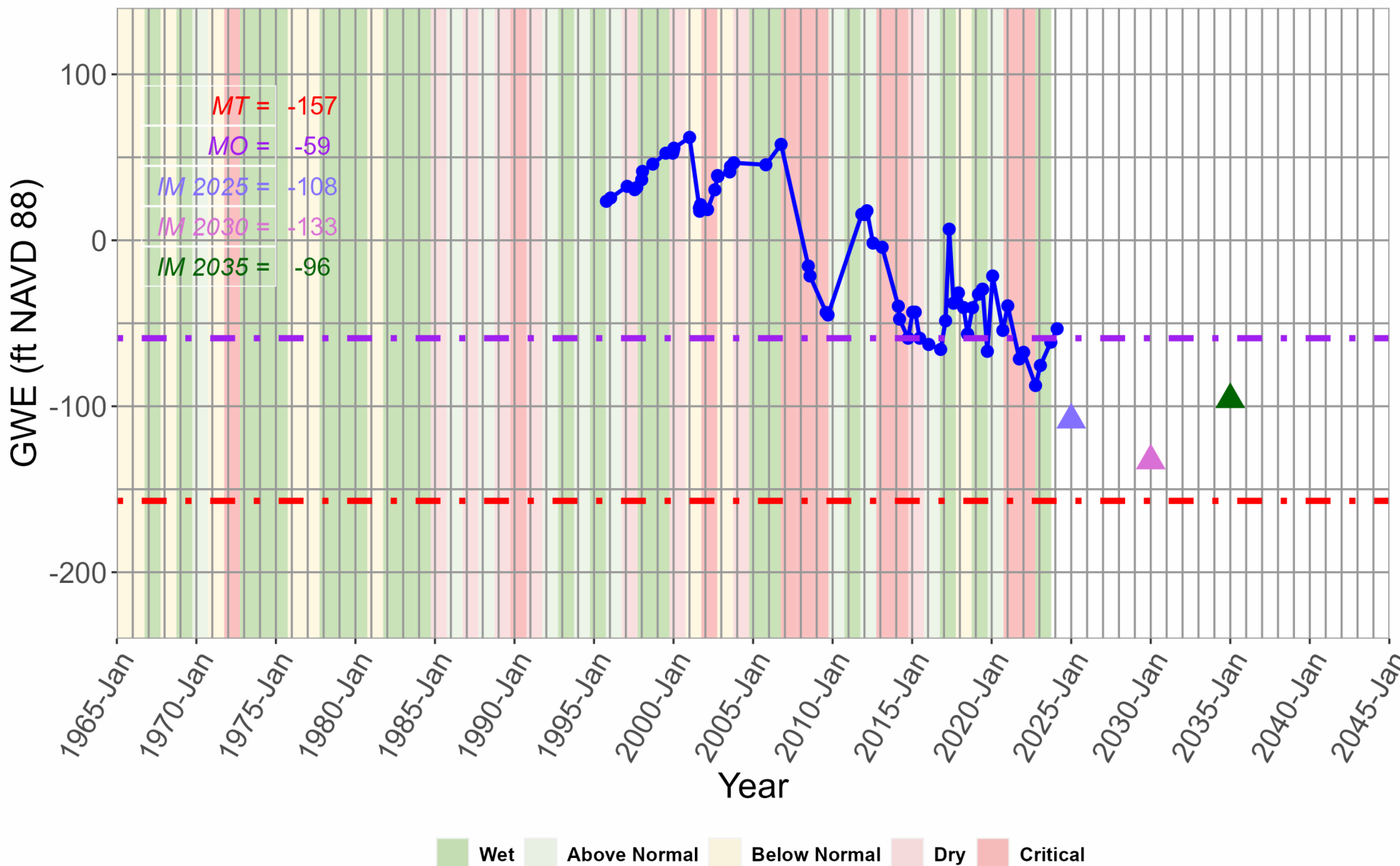
S-2



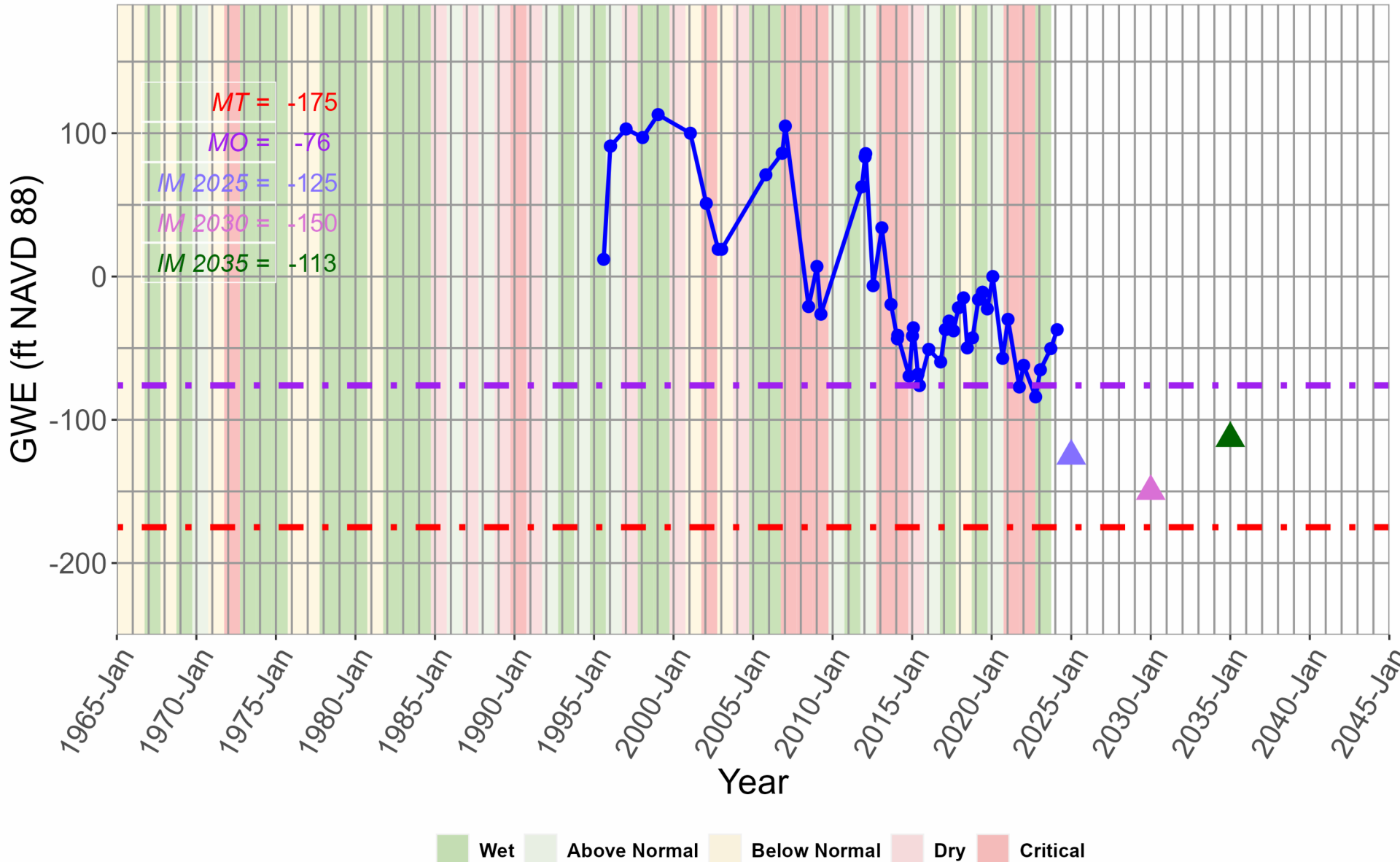
S-4



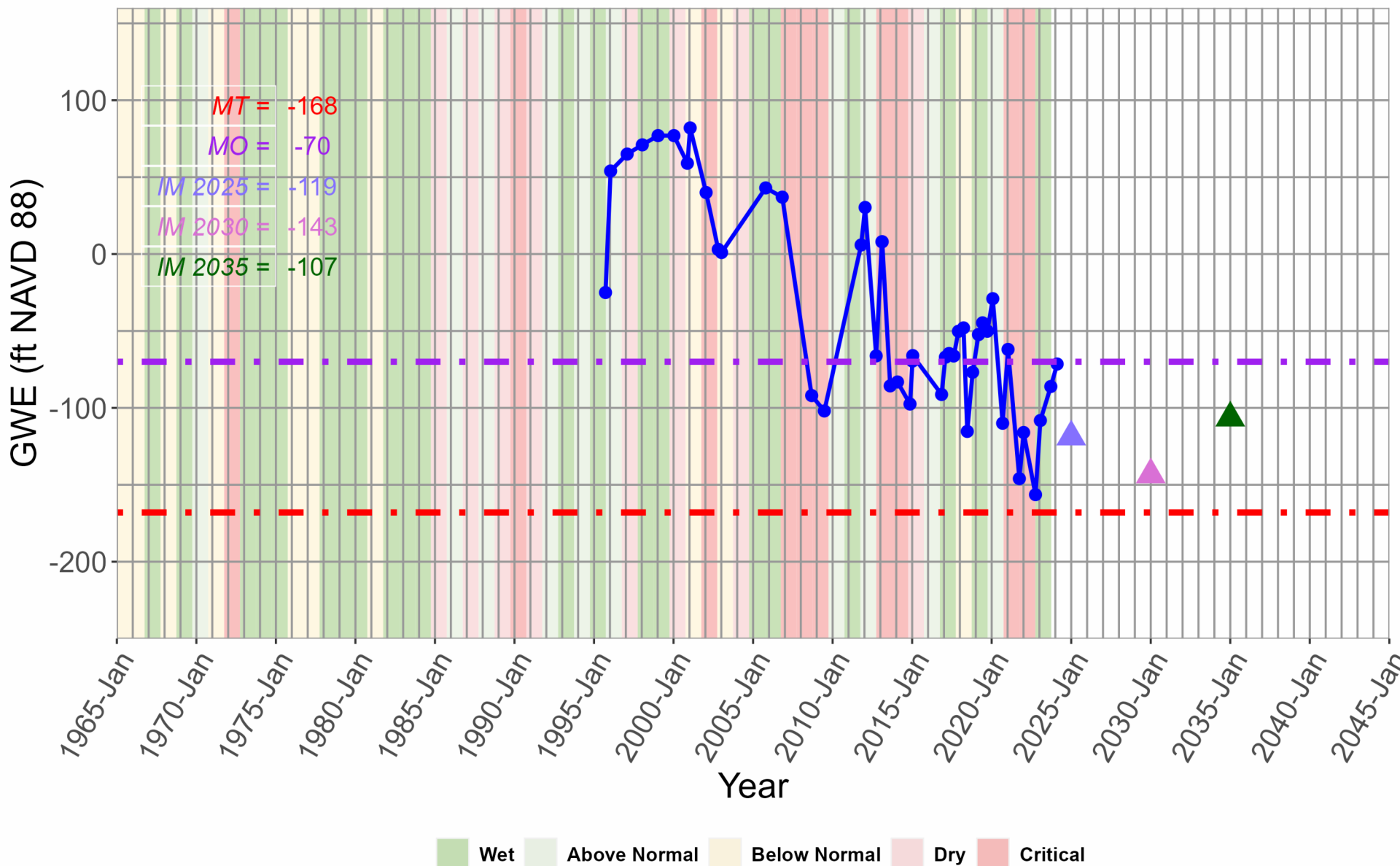
S-5



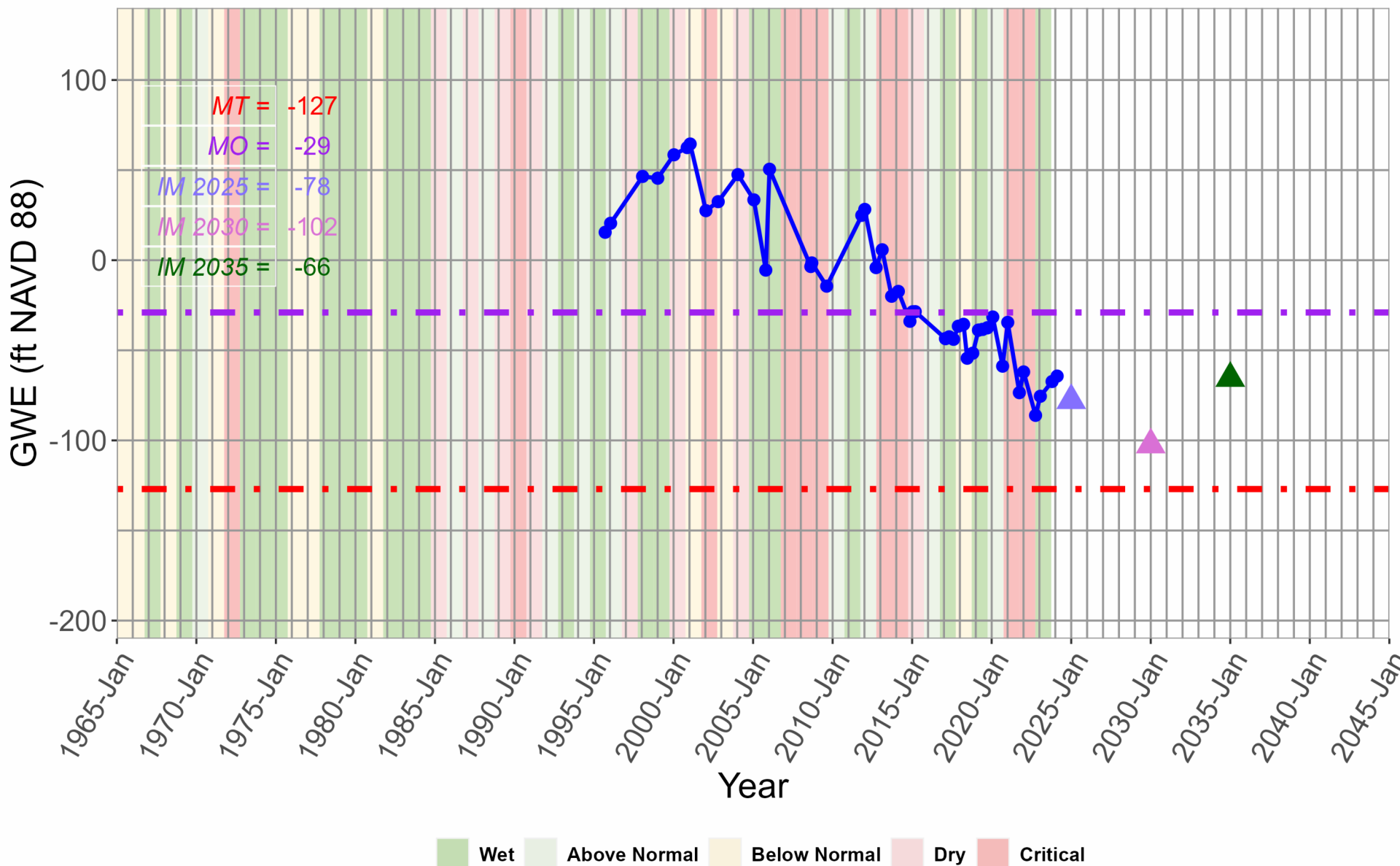
S-6



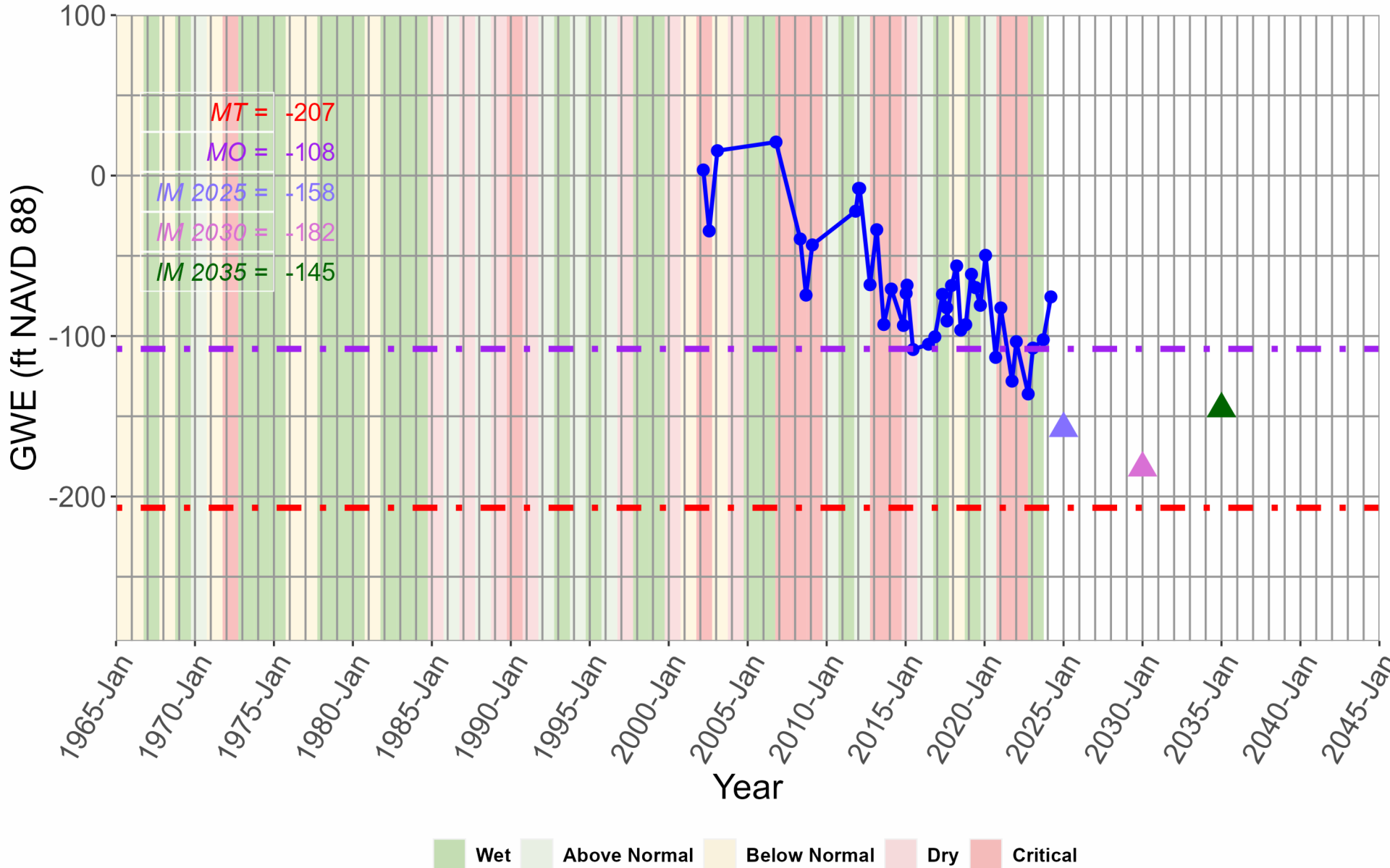
S-8A Cluster 1 of 2



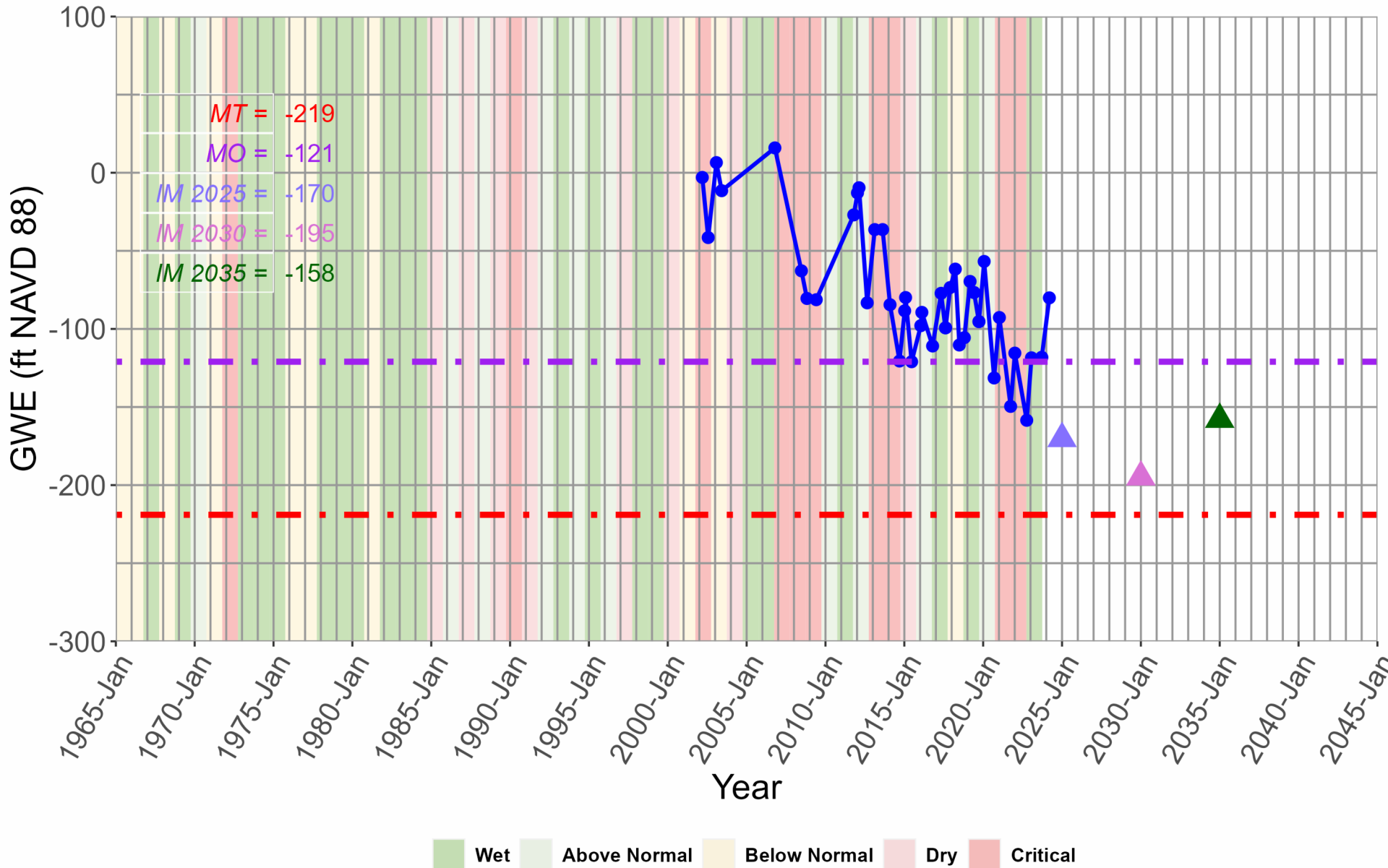
S-9A Cluster 1 of 2



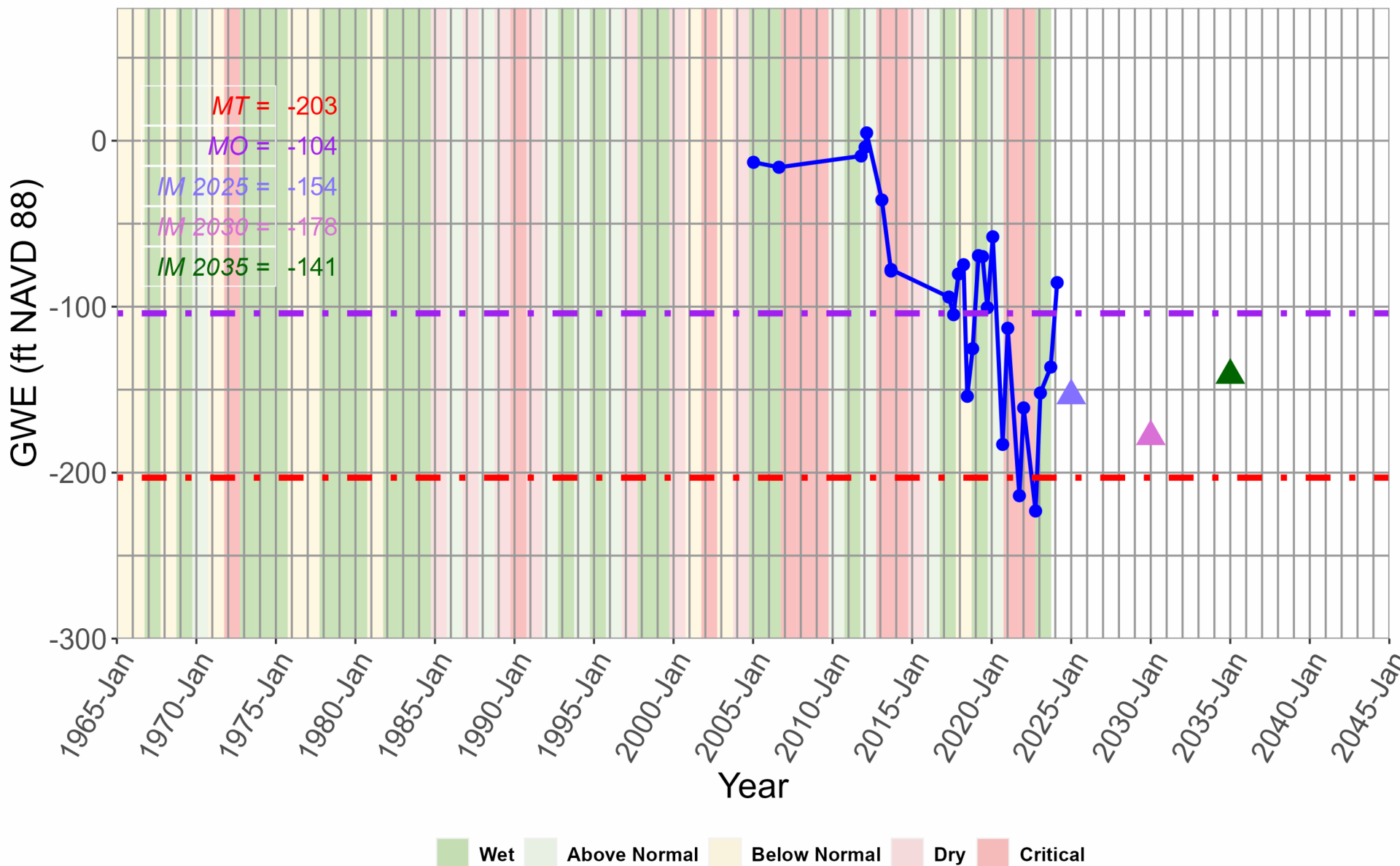
S-11



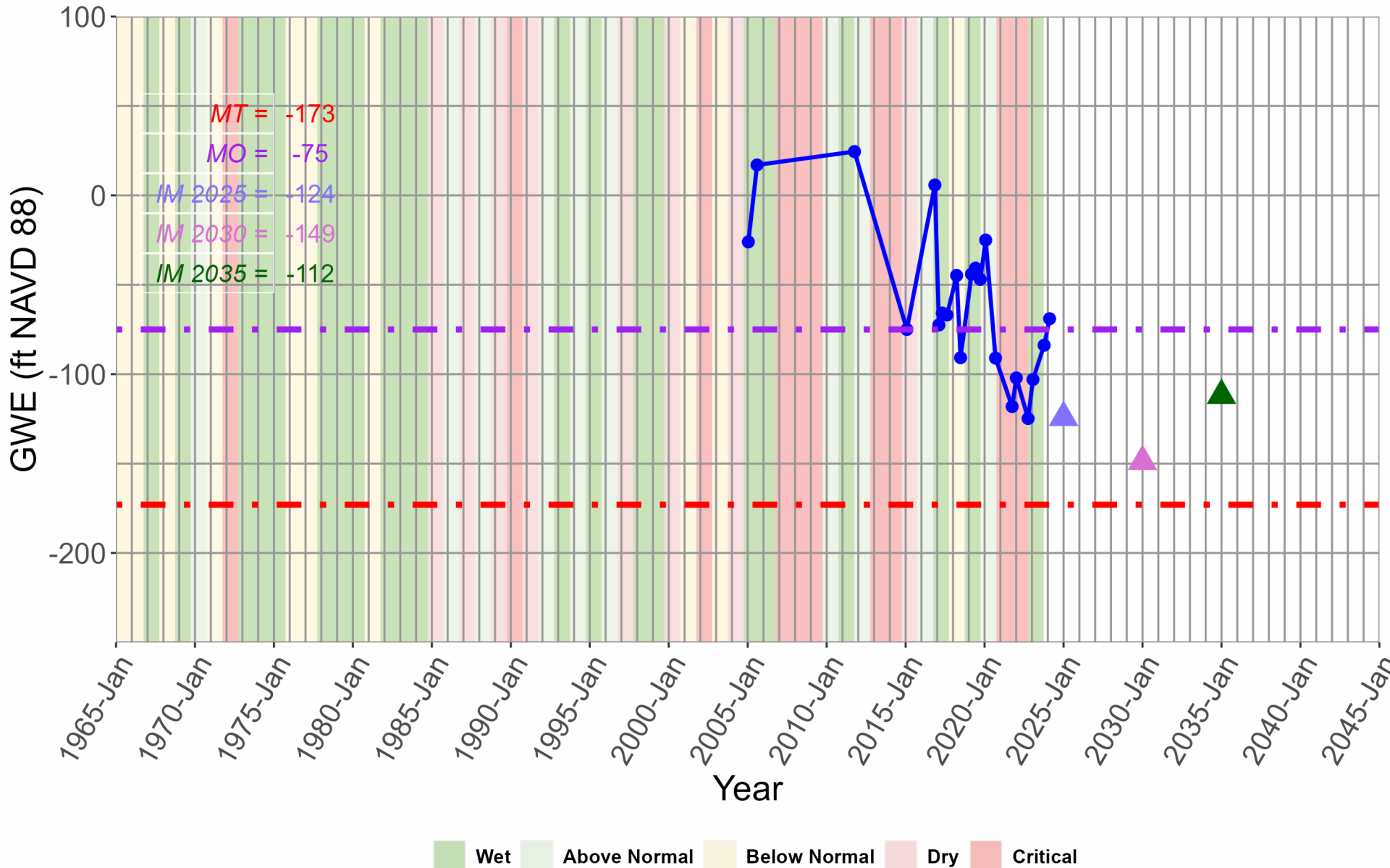
S-12



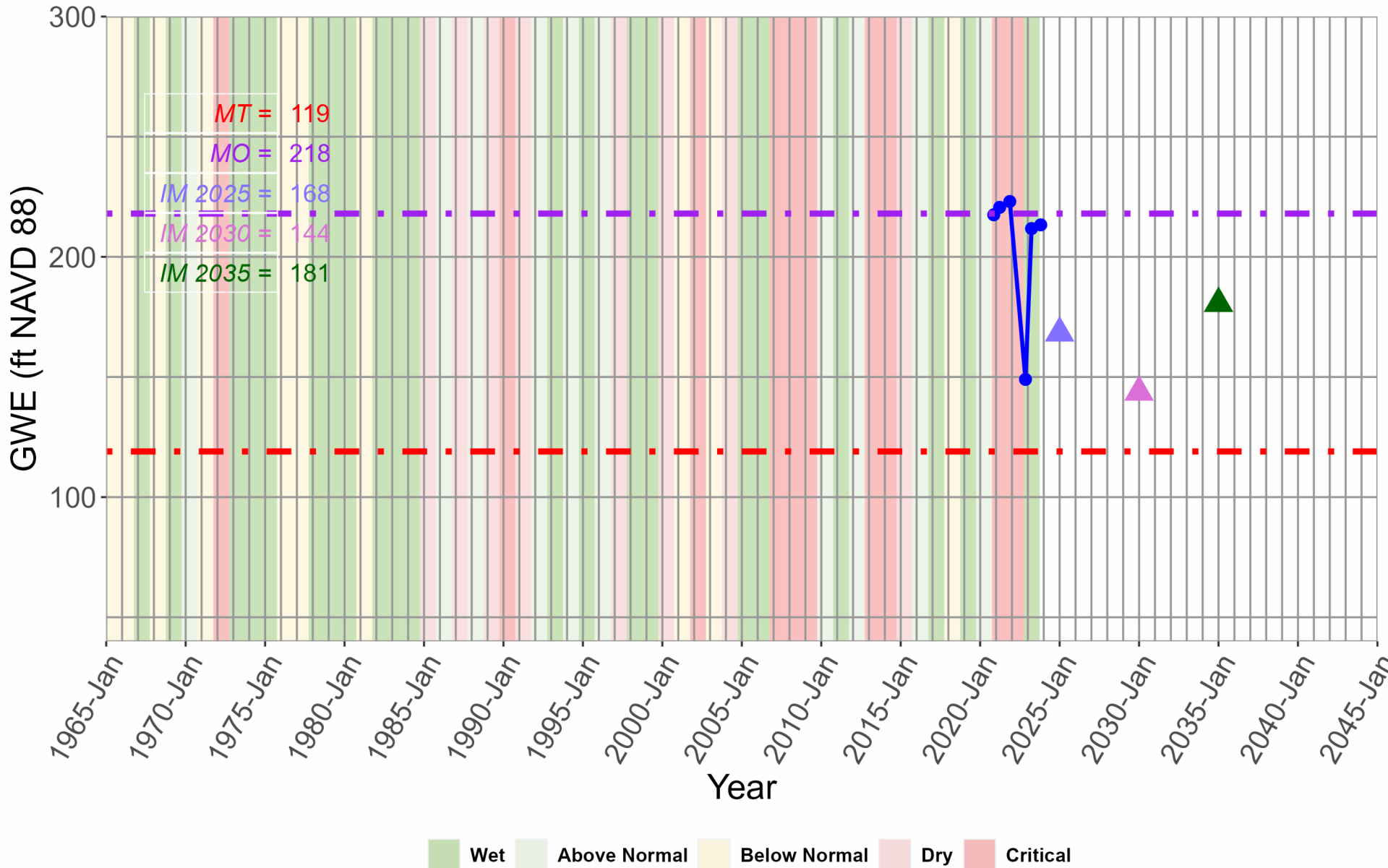
S-13A Cluster 1 of 2



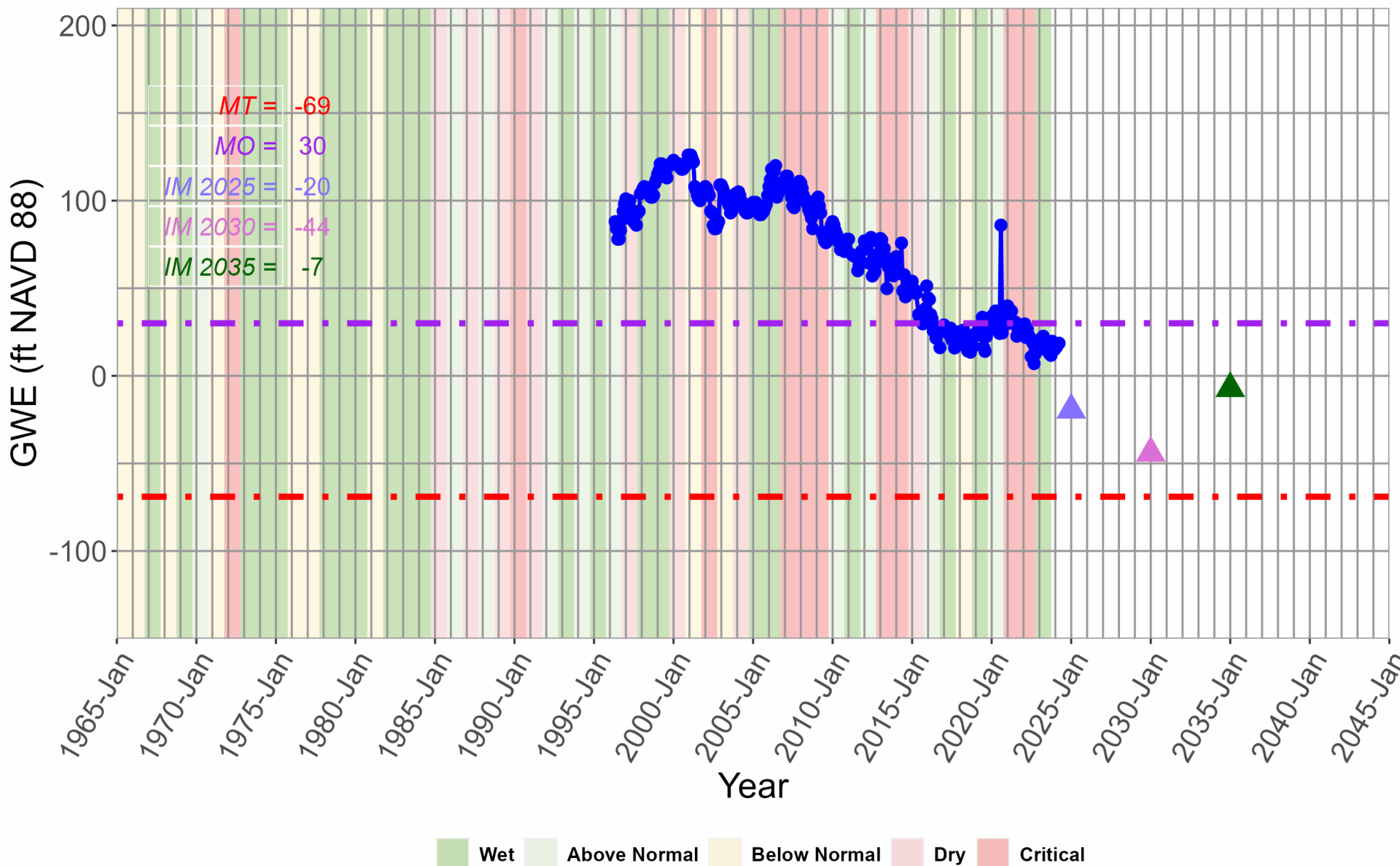
S-14B Cluster 2 of 2



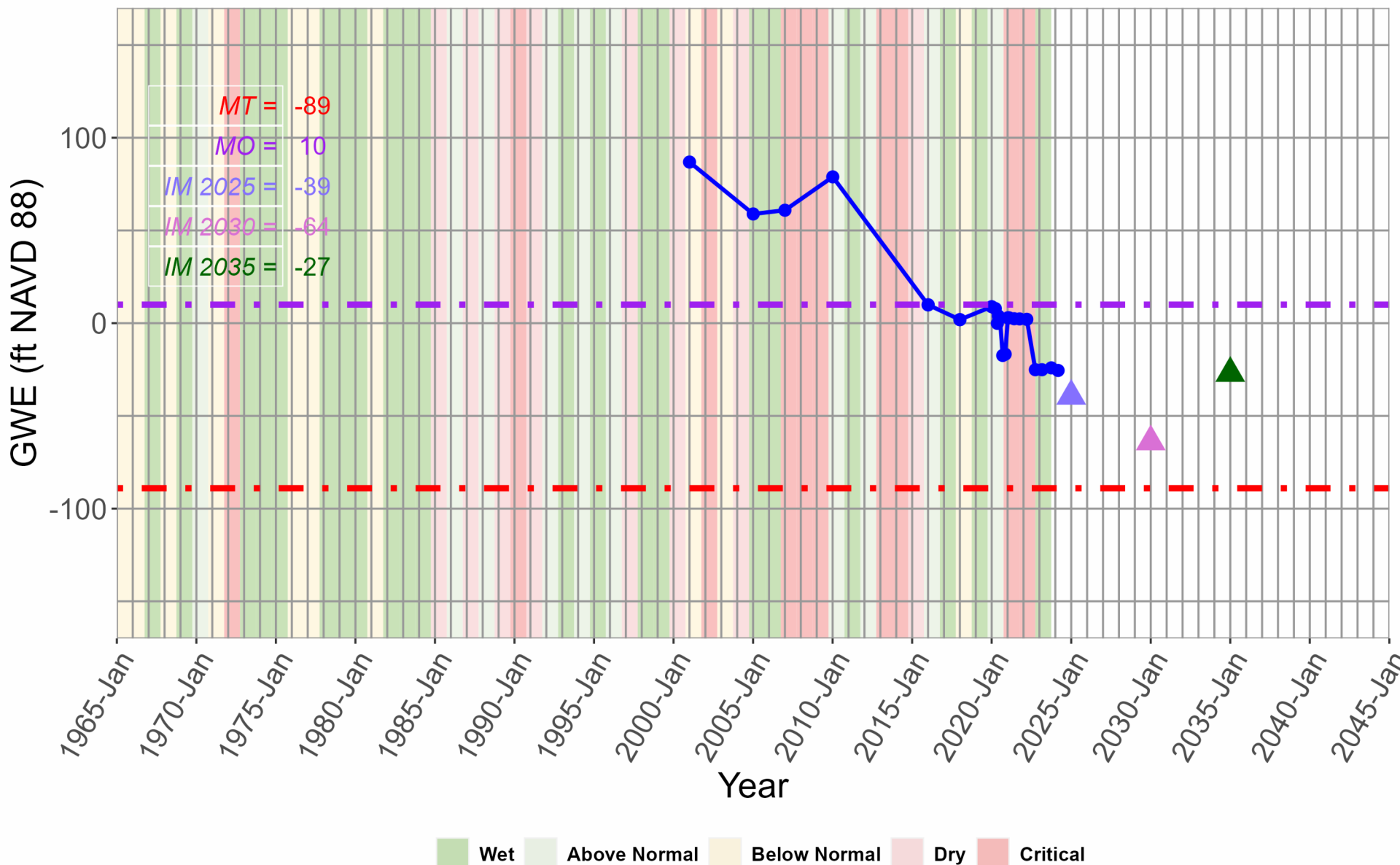
S#14



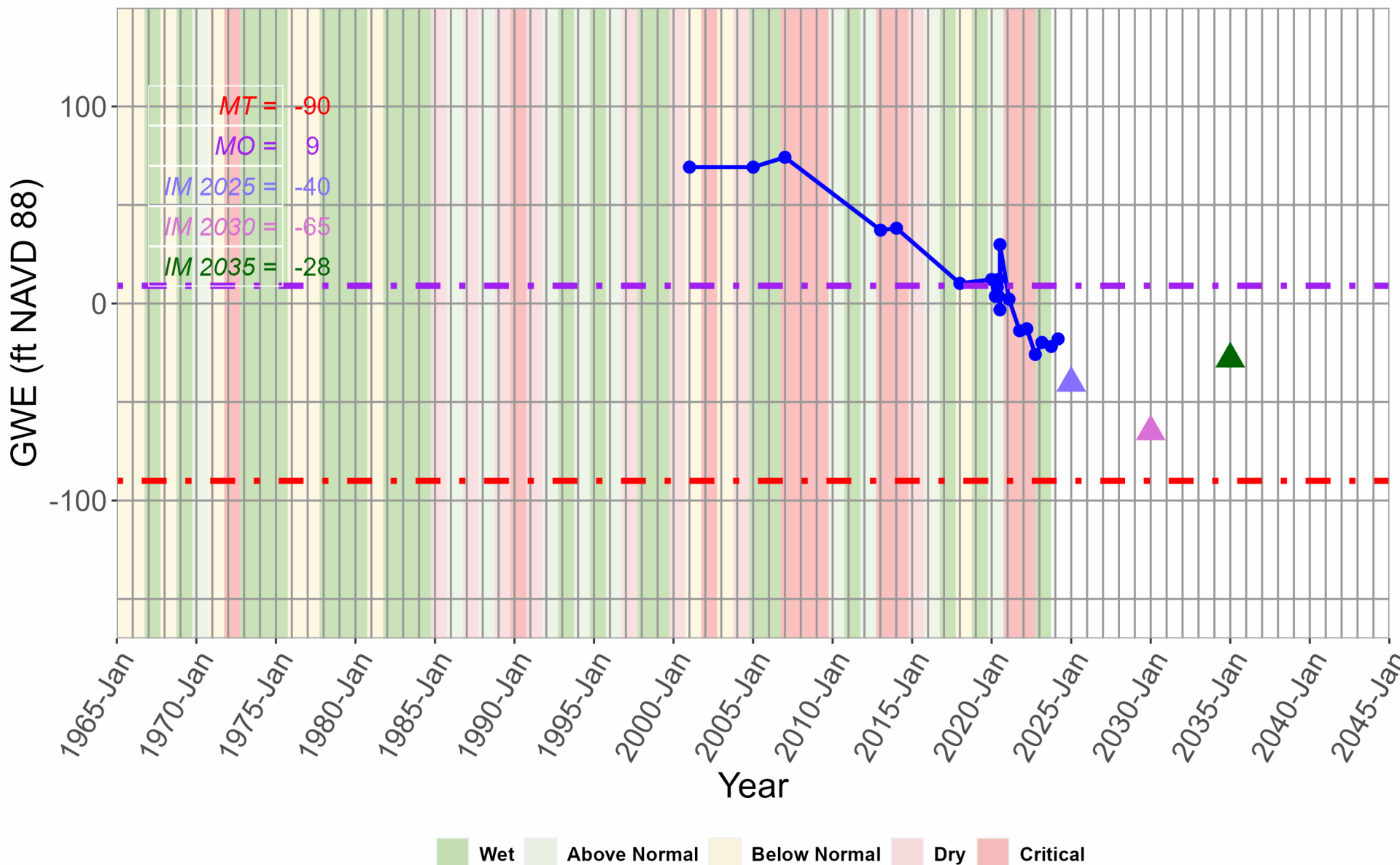
Section 18



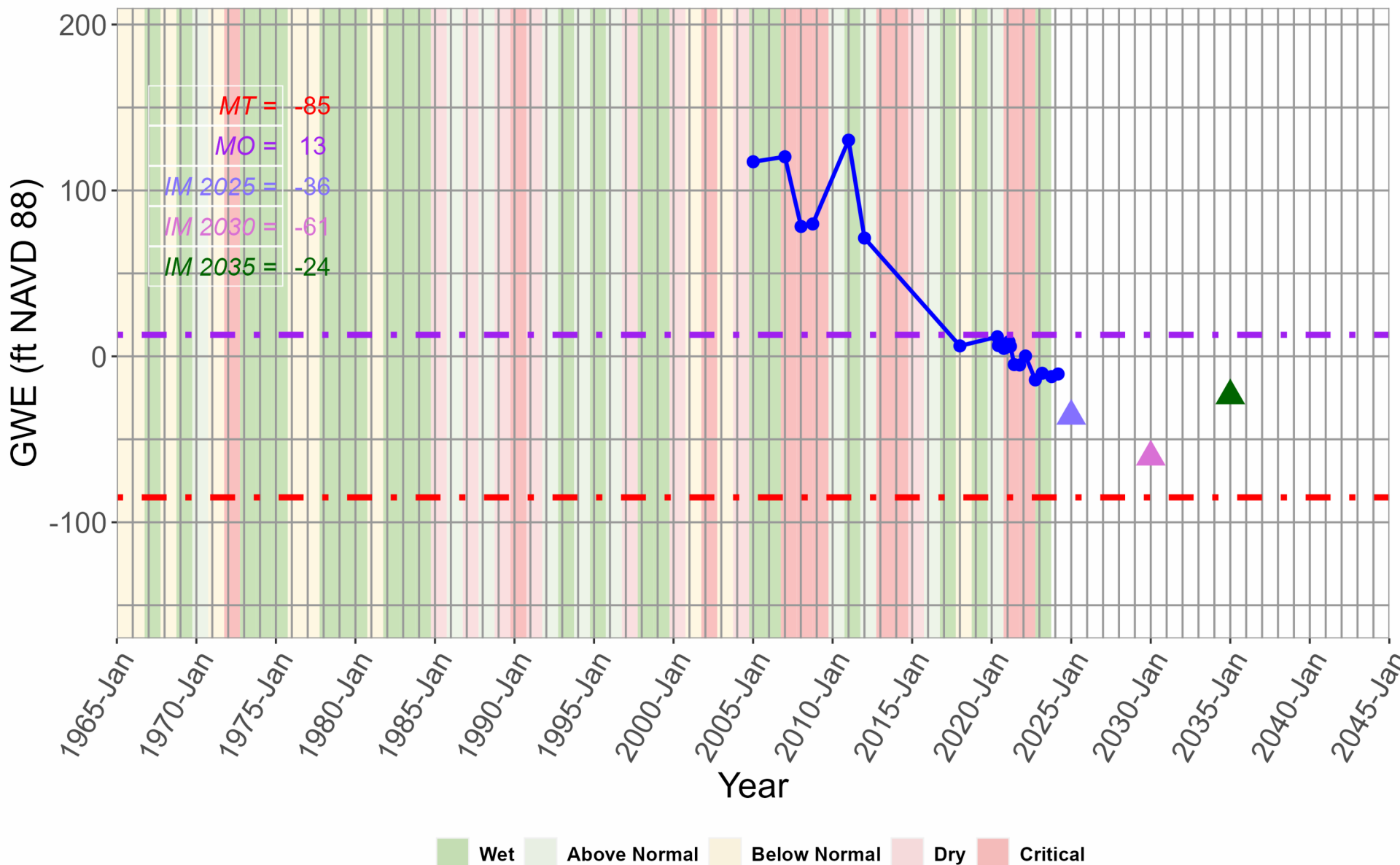
Shafter Well 7



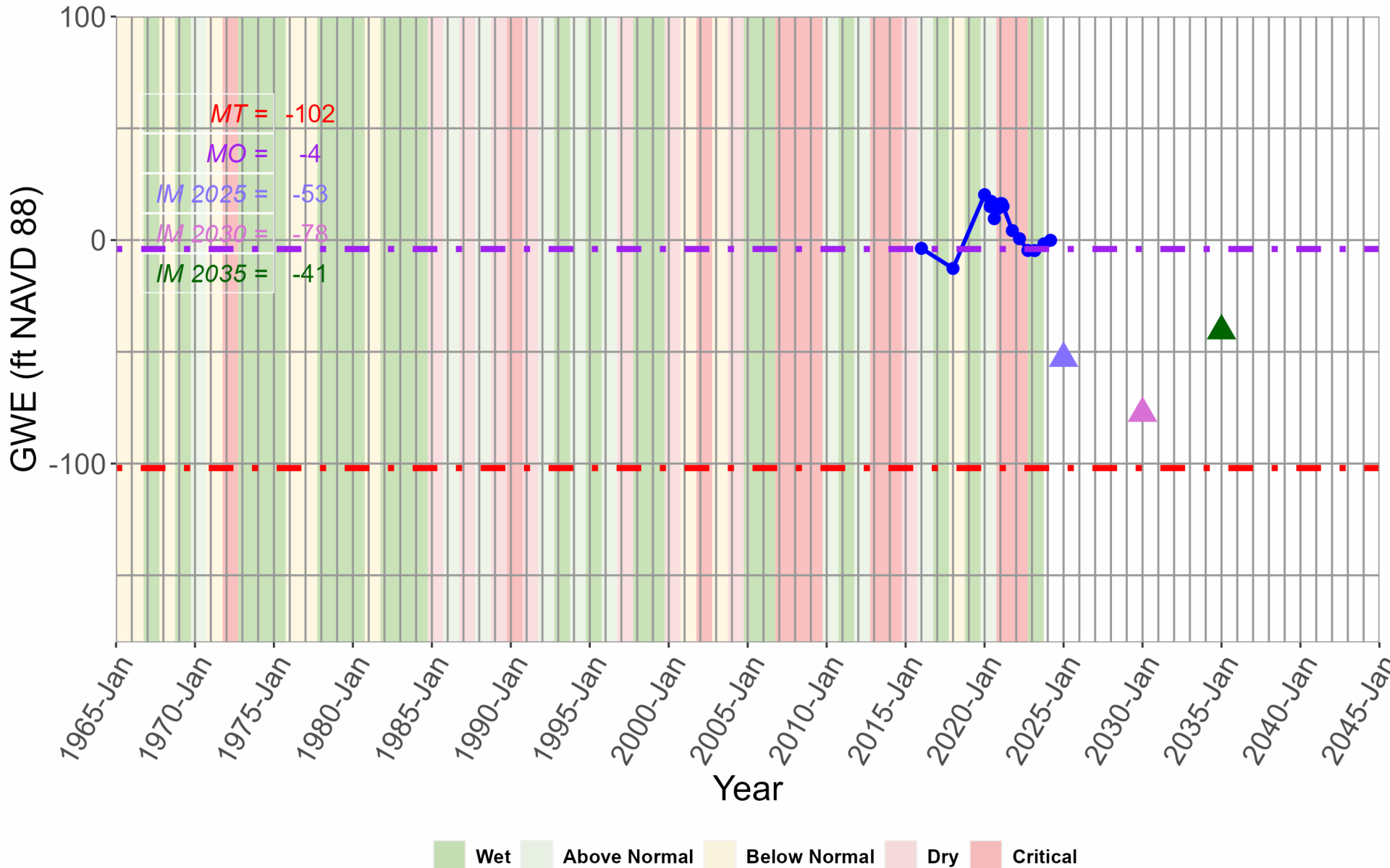
Shafter Well 12



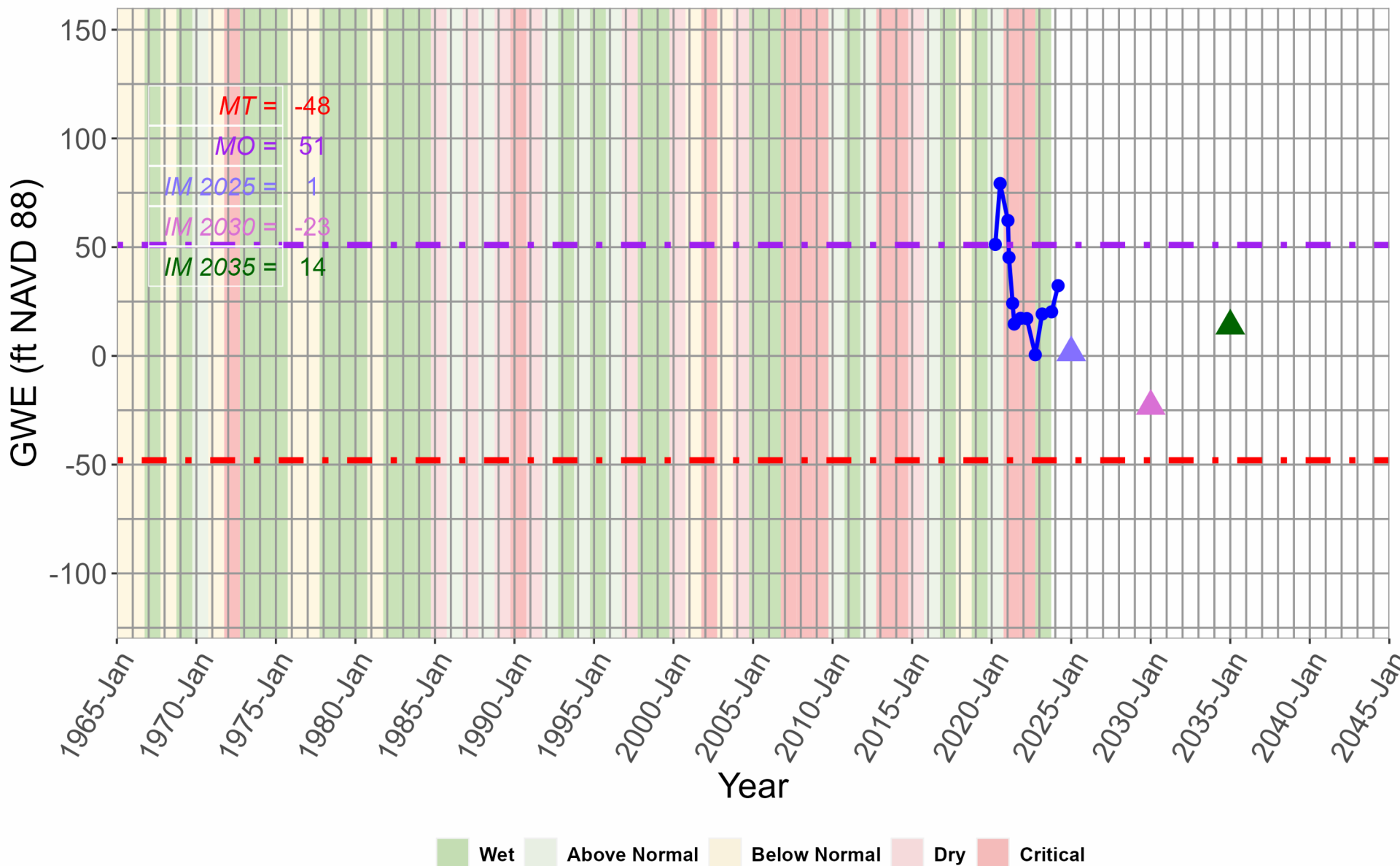
Shafter Well 14



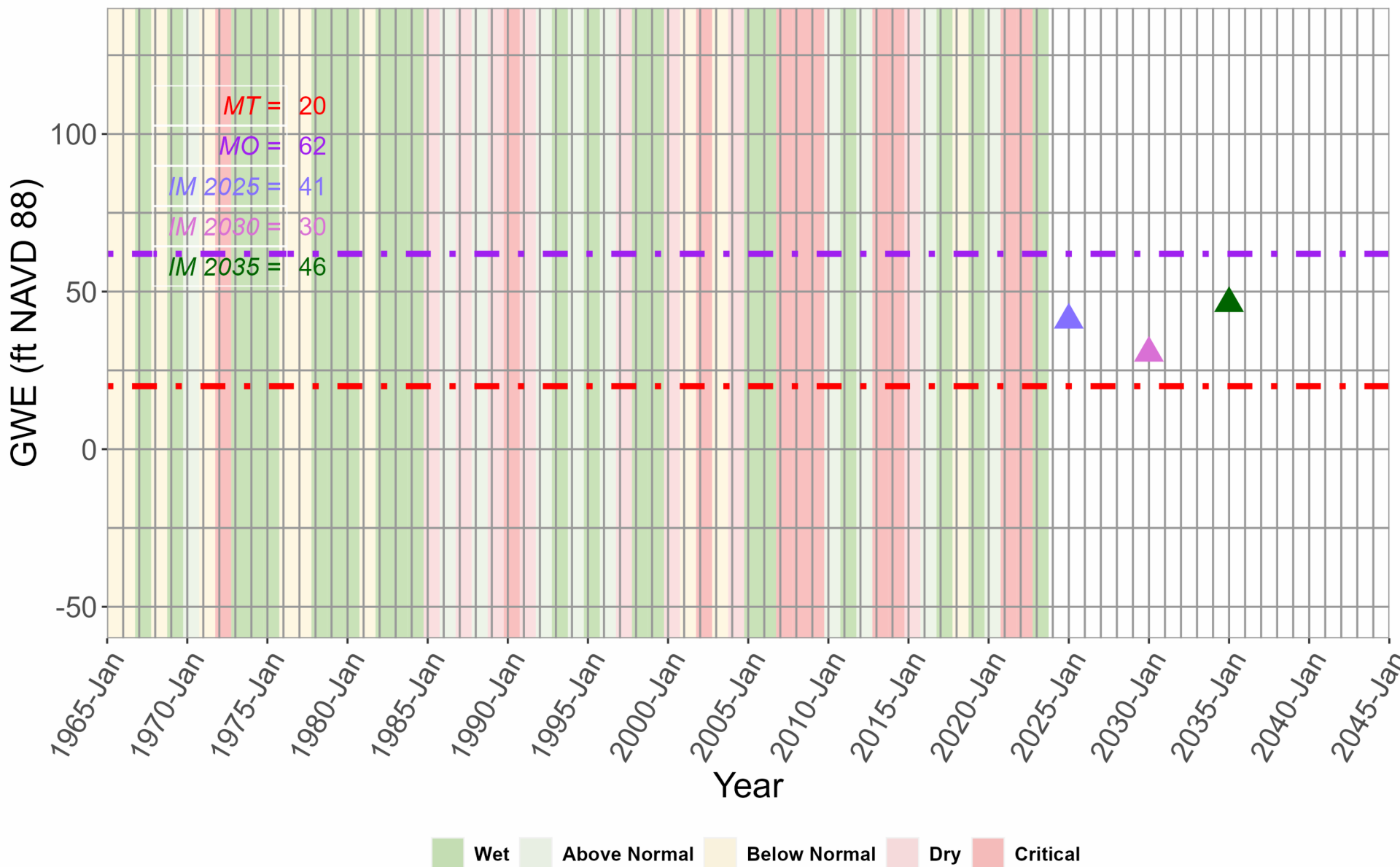
Shafter Well 15



Shafter Well 18

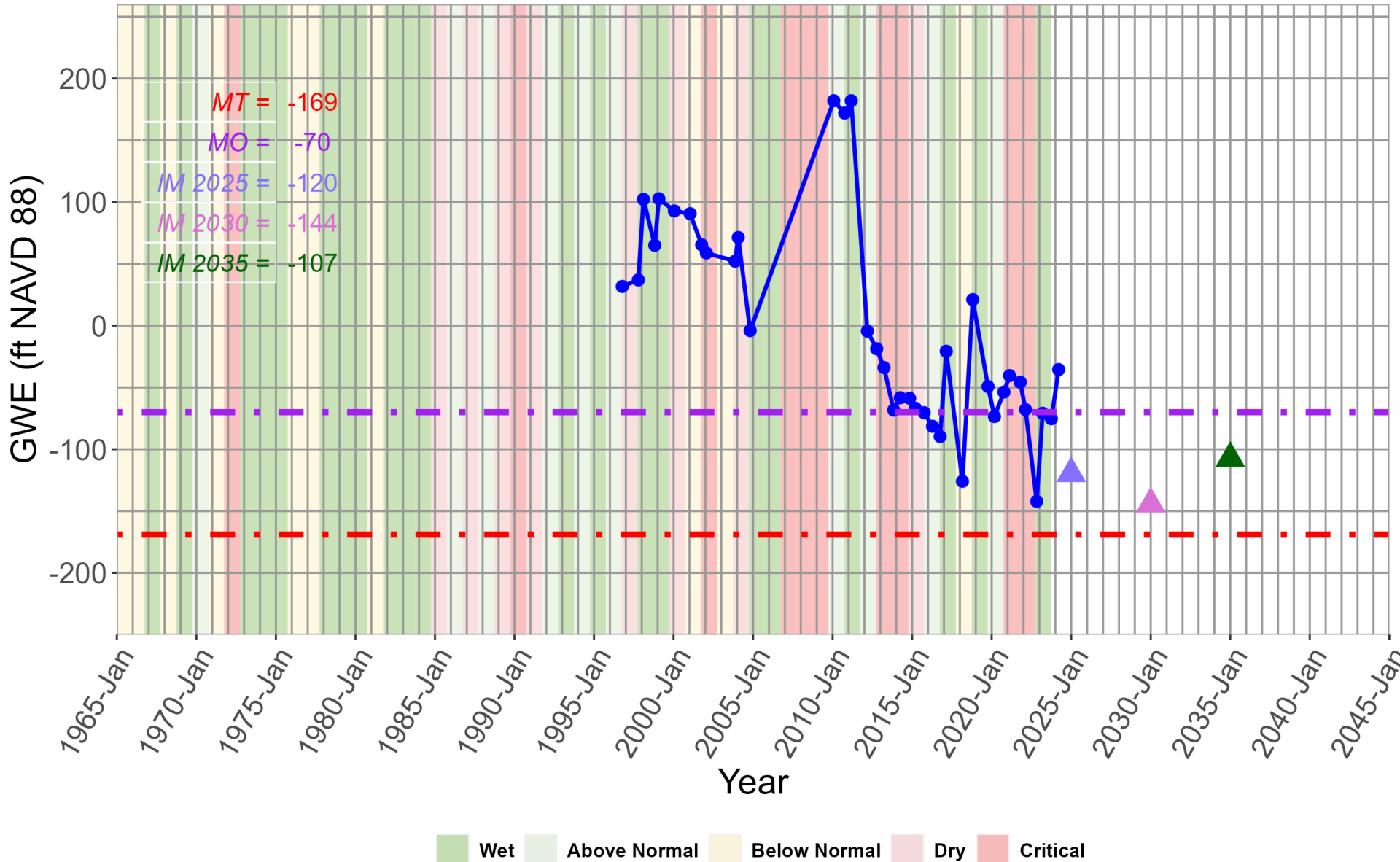


South Ag

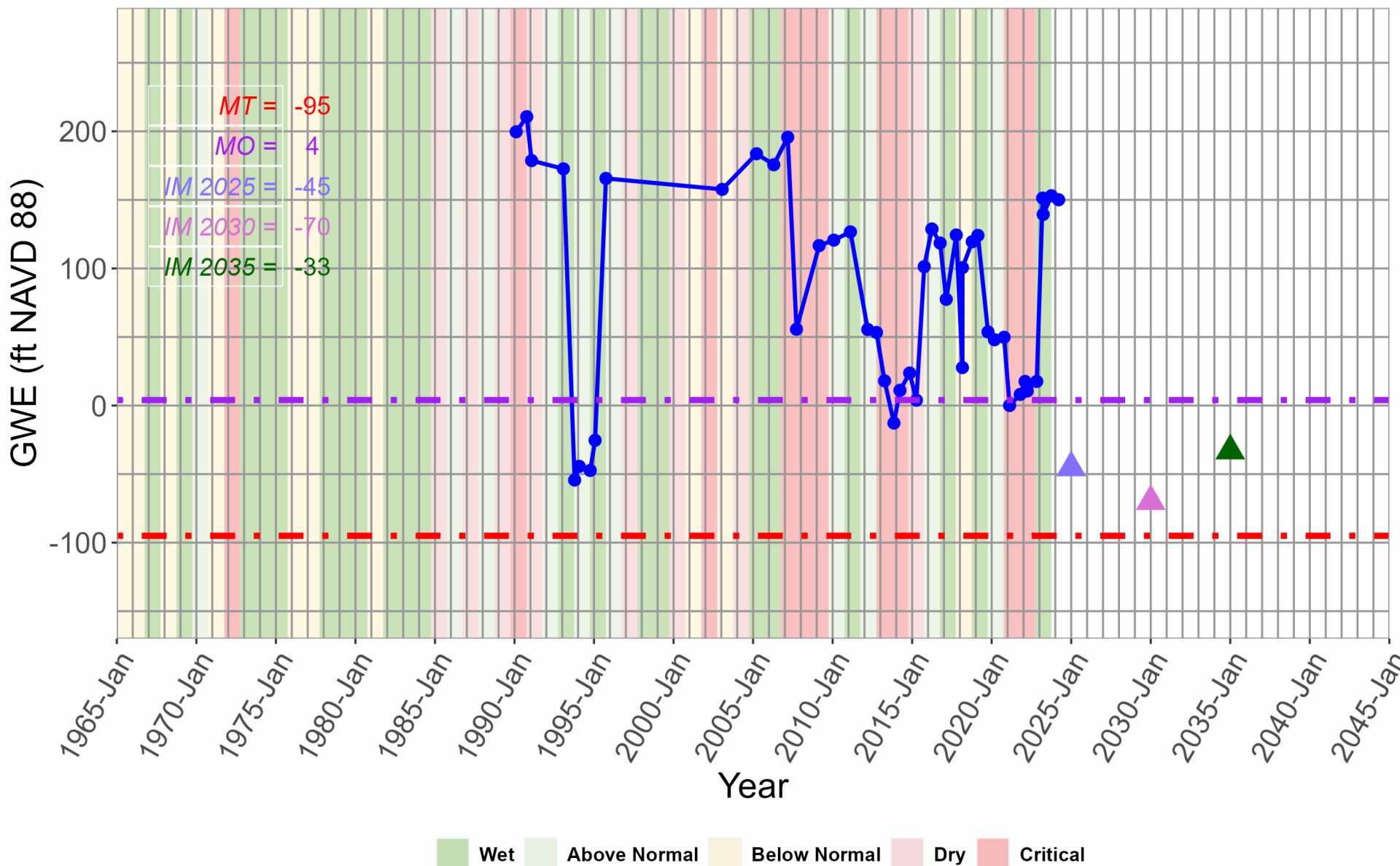


*No historic GWE data available for well. Proxy well data used to set SMCs.

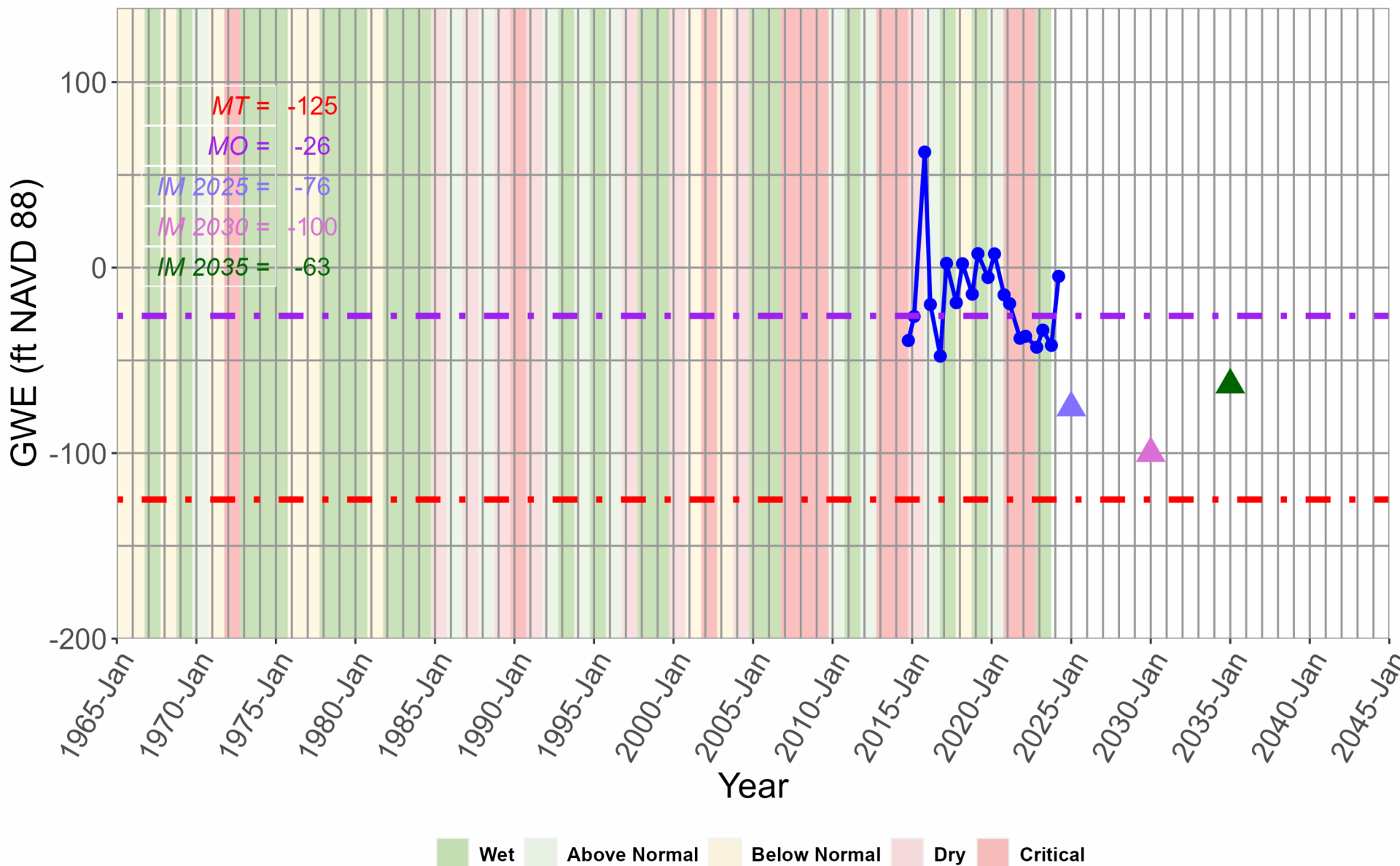
SSJMUD 8



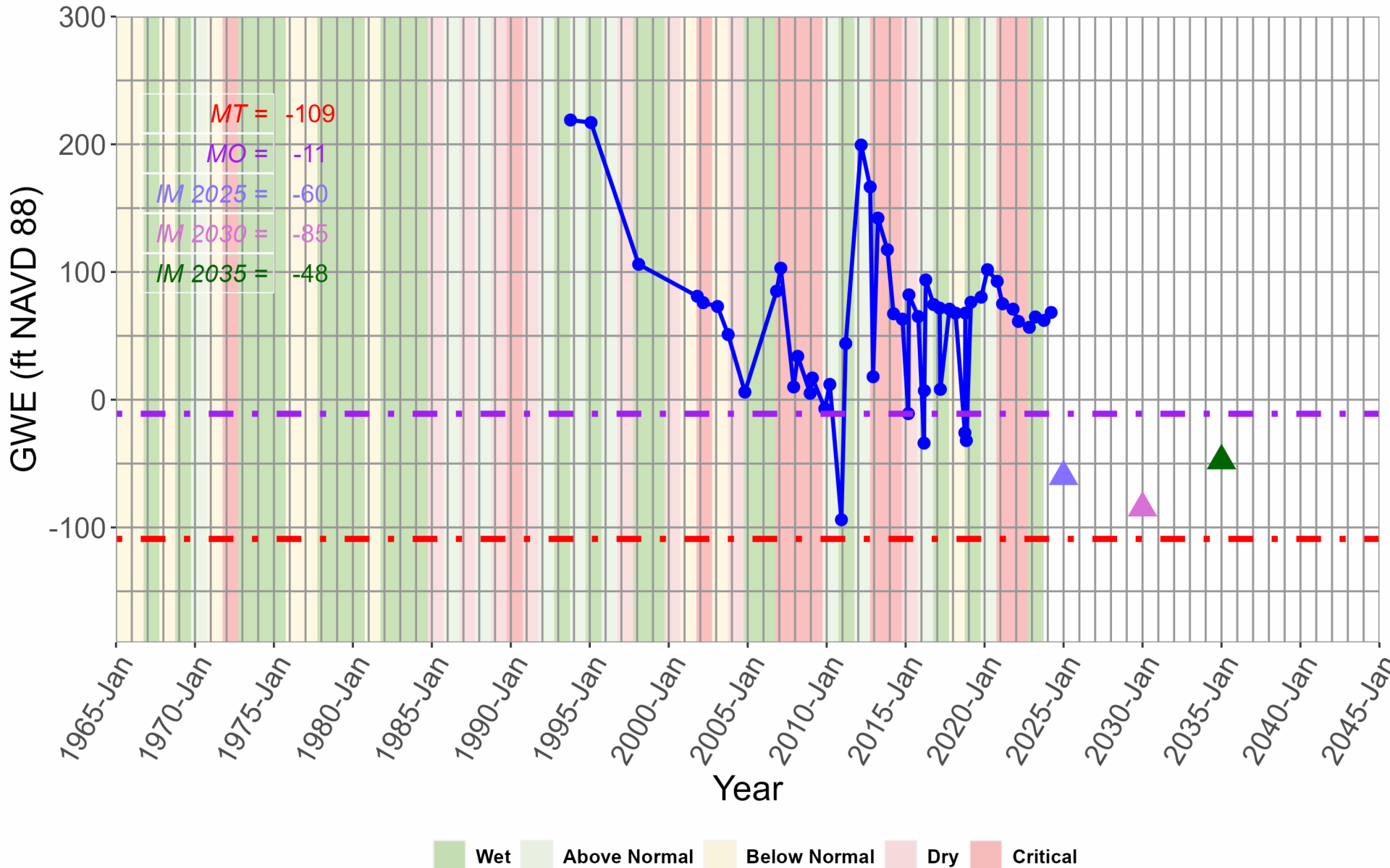
SSJMUD 14



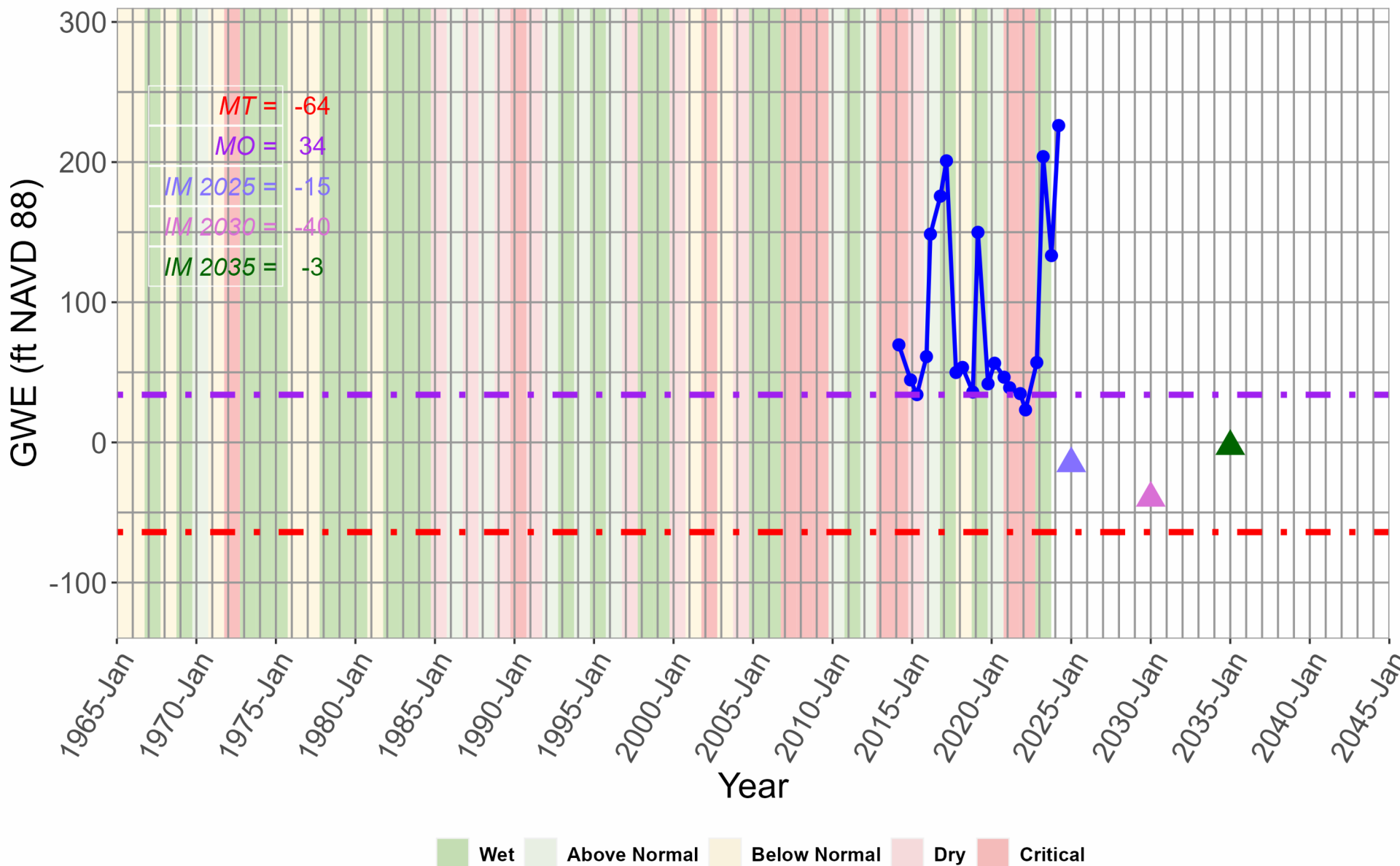
SSJMUD 23



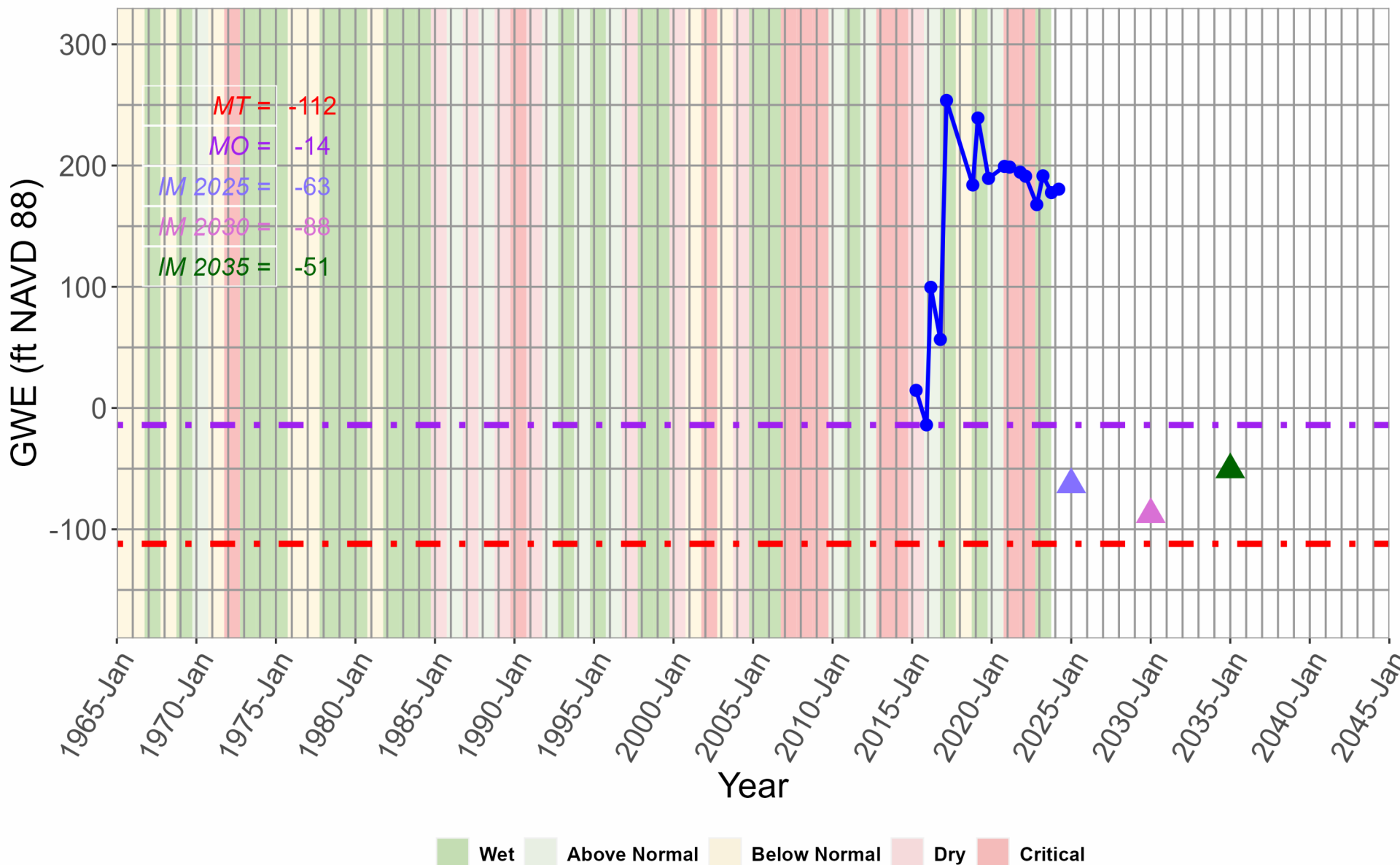
SSJMUD 42



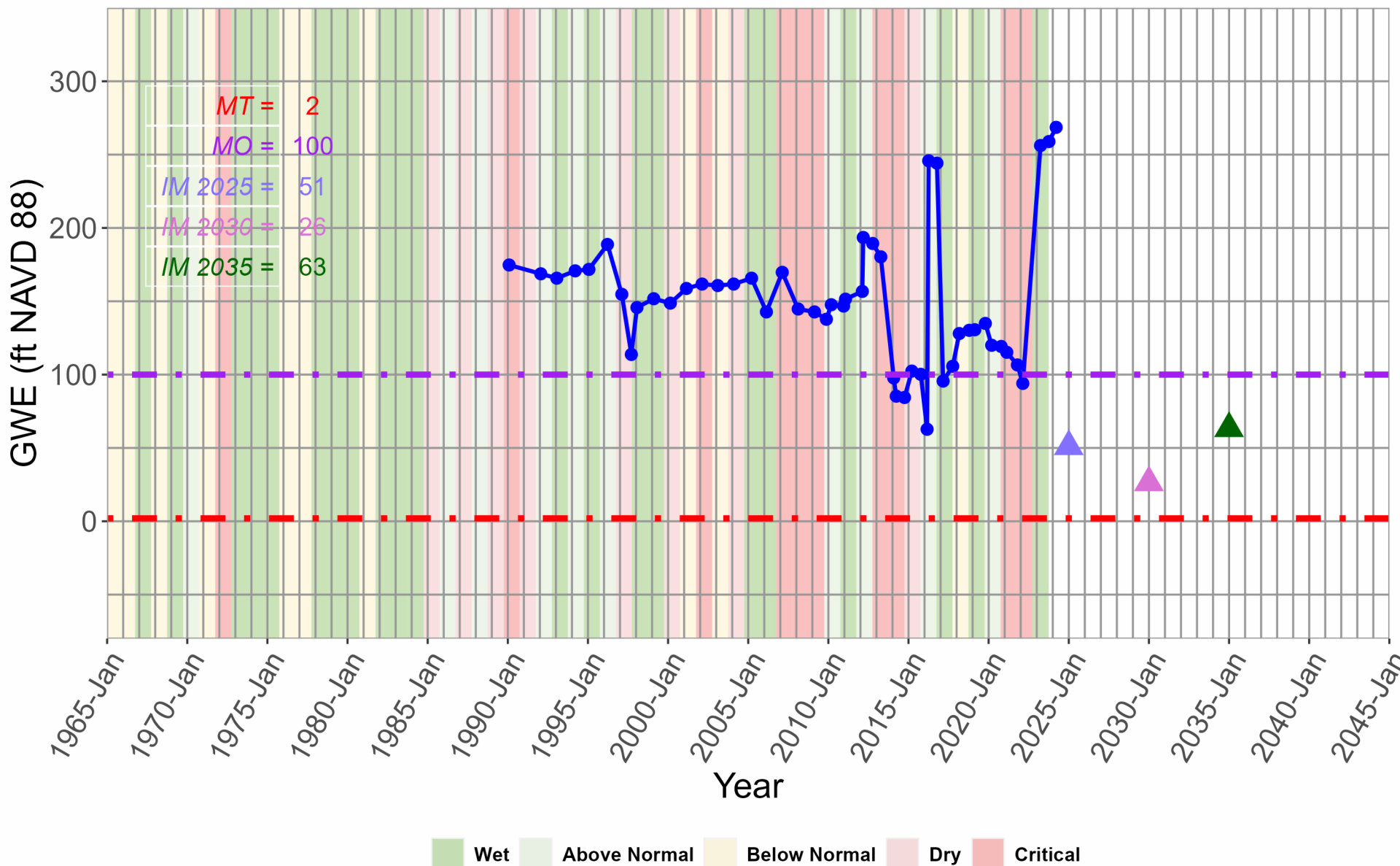
SSJMUD 53



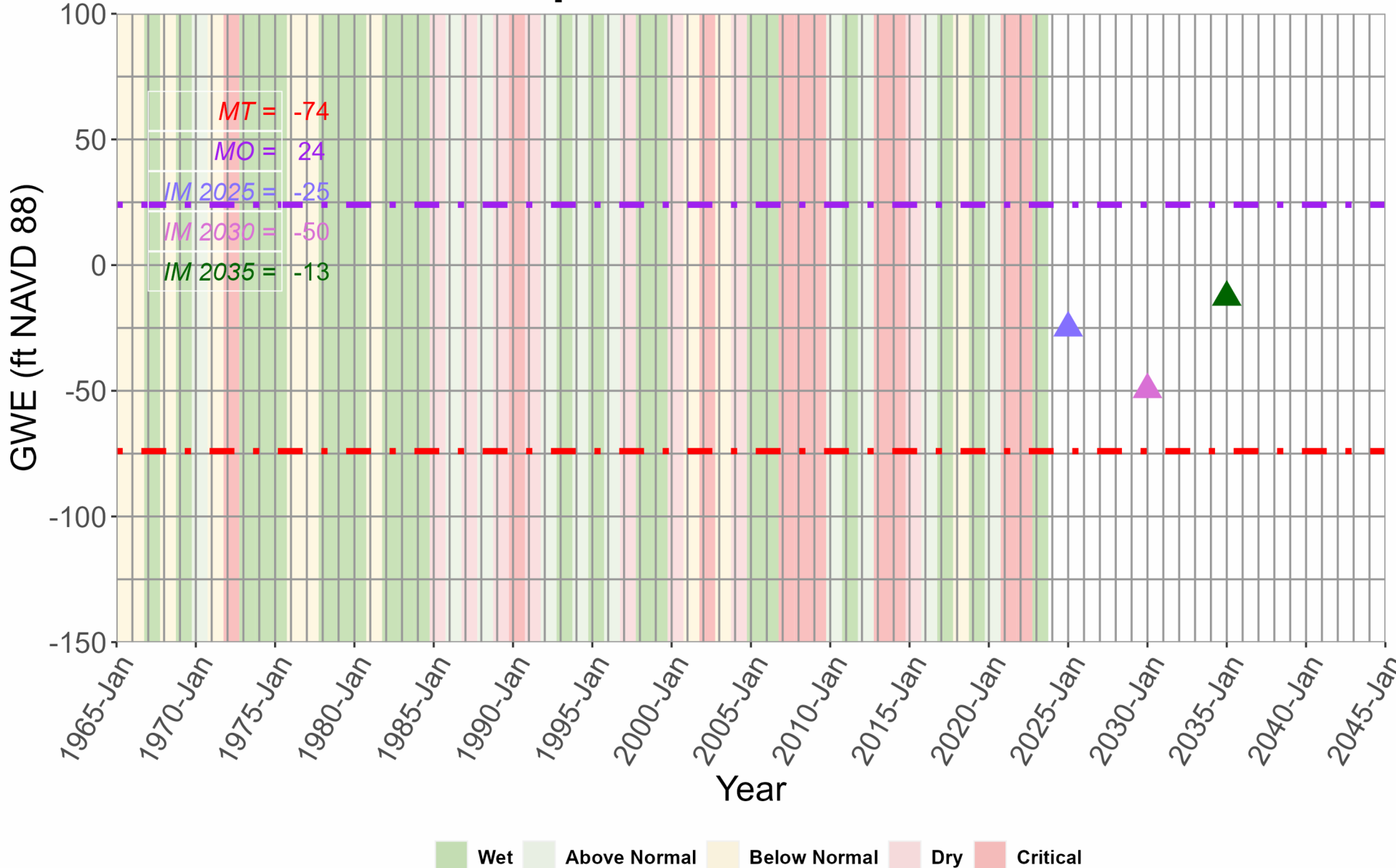
SSJMUD 59



SSJMUD 62

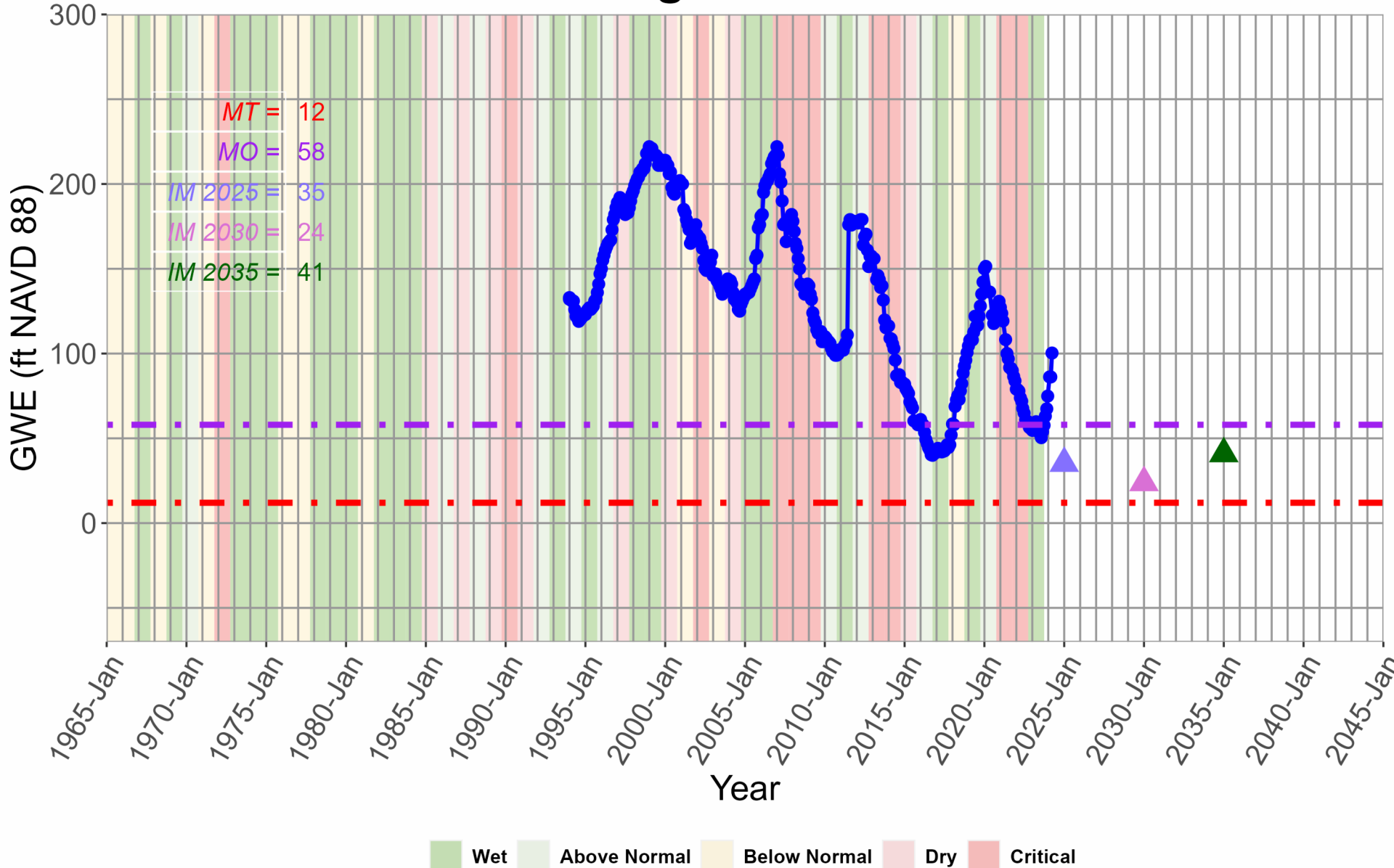


Superior Mutual Well 1

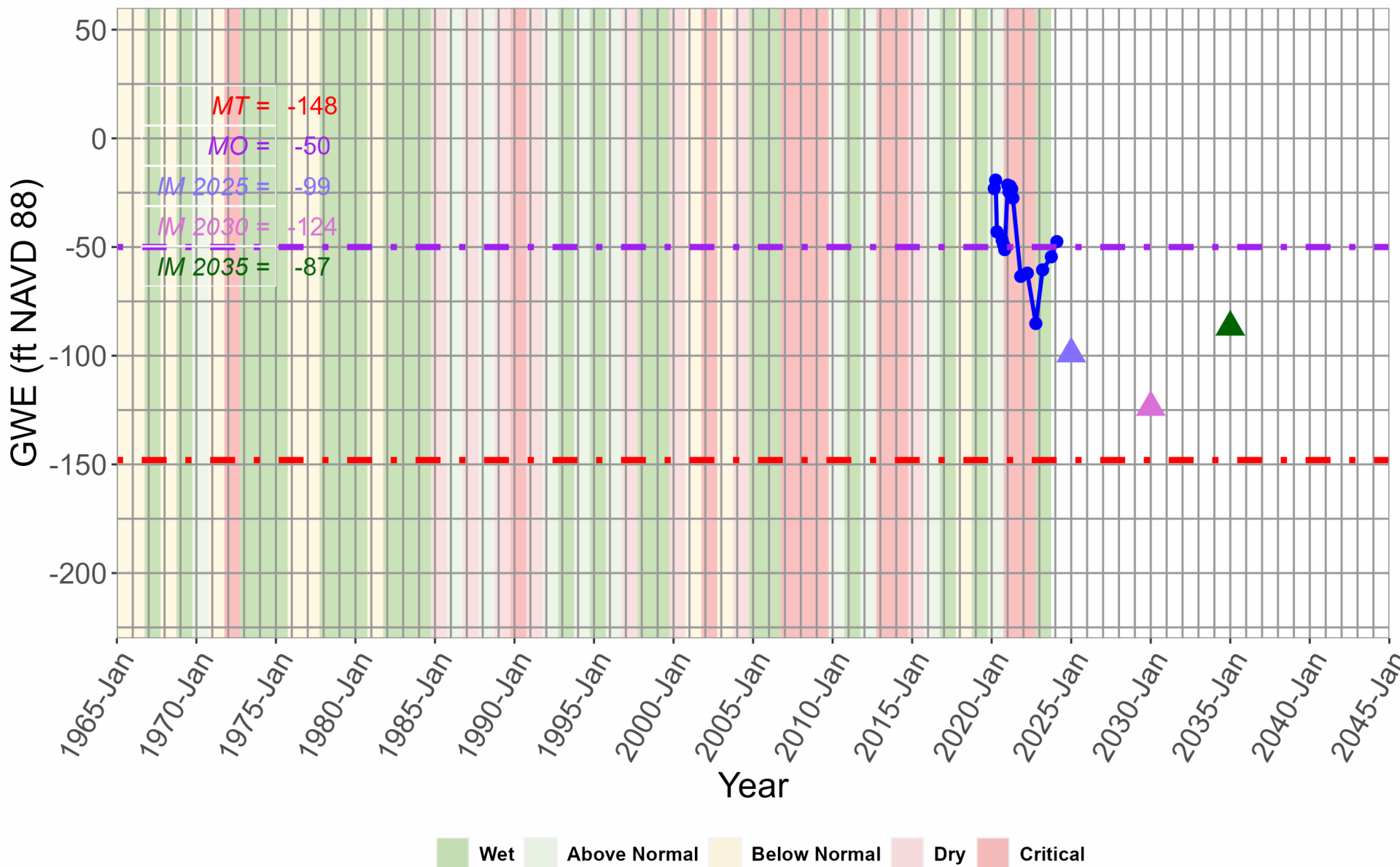


*No historic GWE data available for well. Proxy well data used to set SMCs.

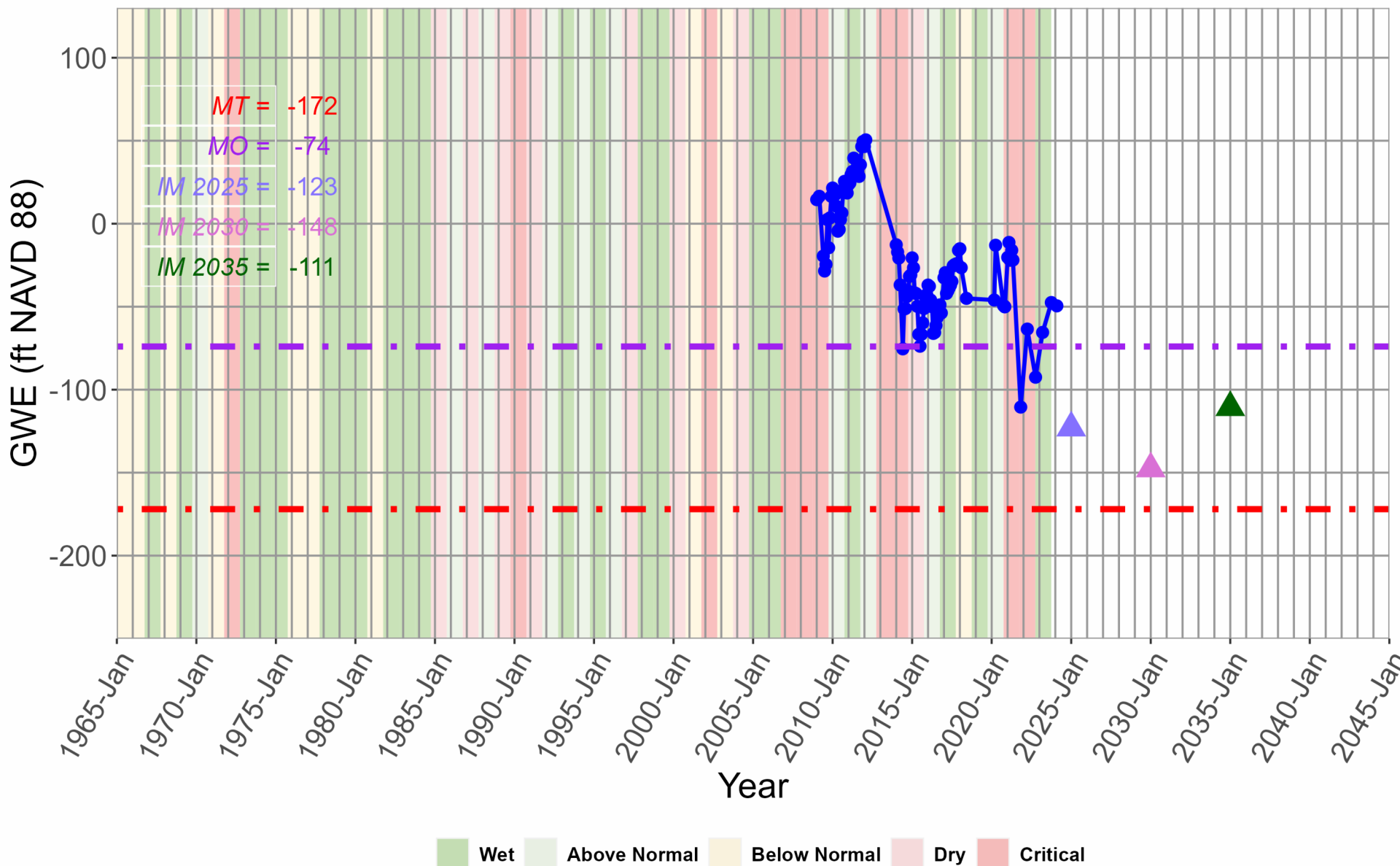
Virgil Bussell



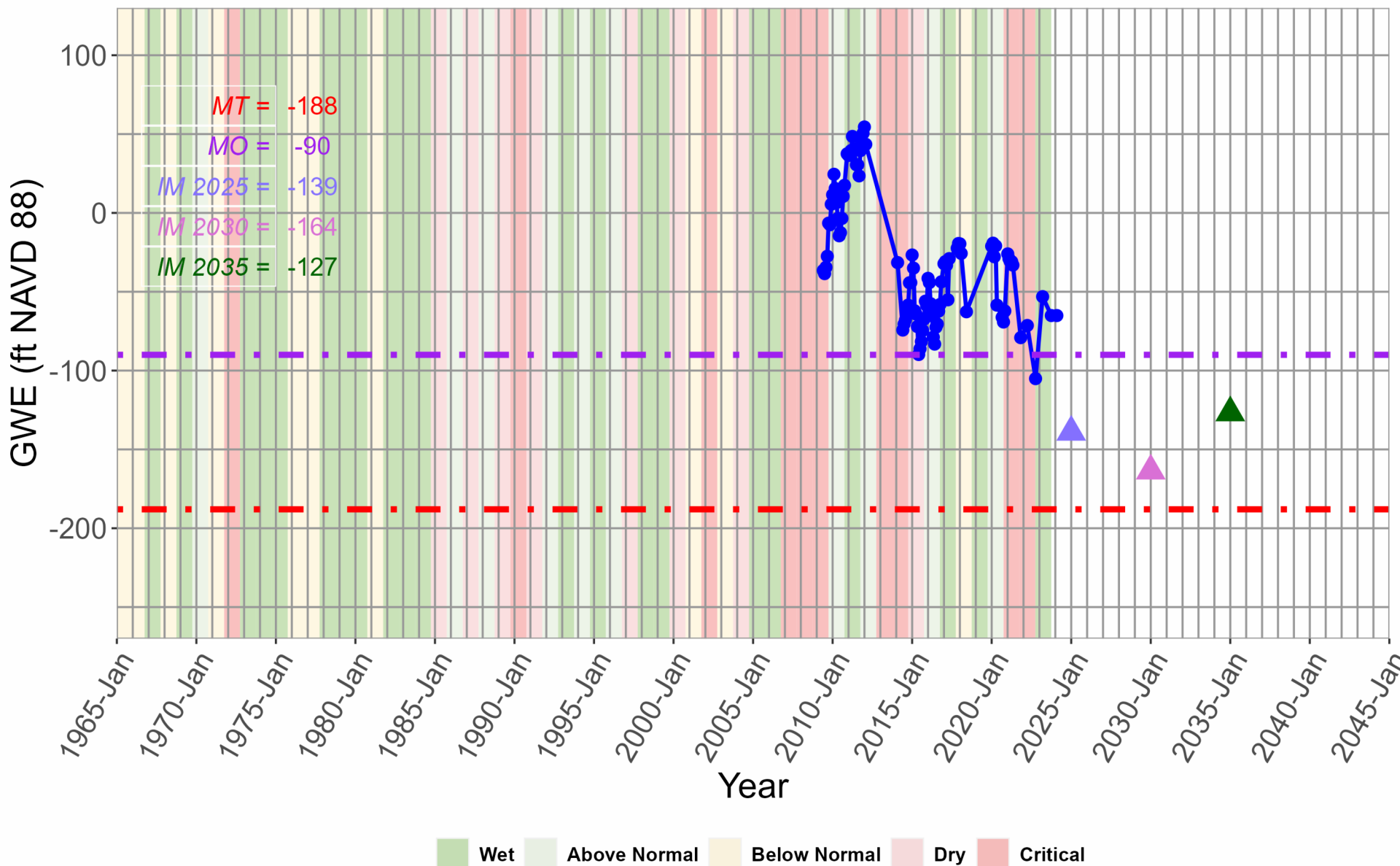
Wasco 8A



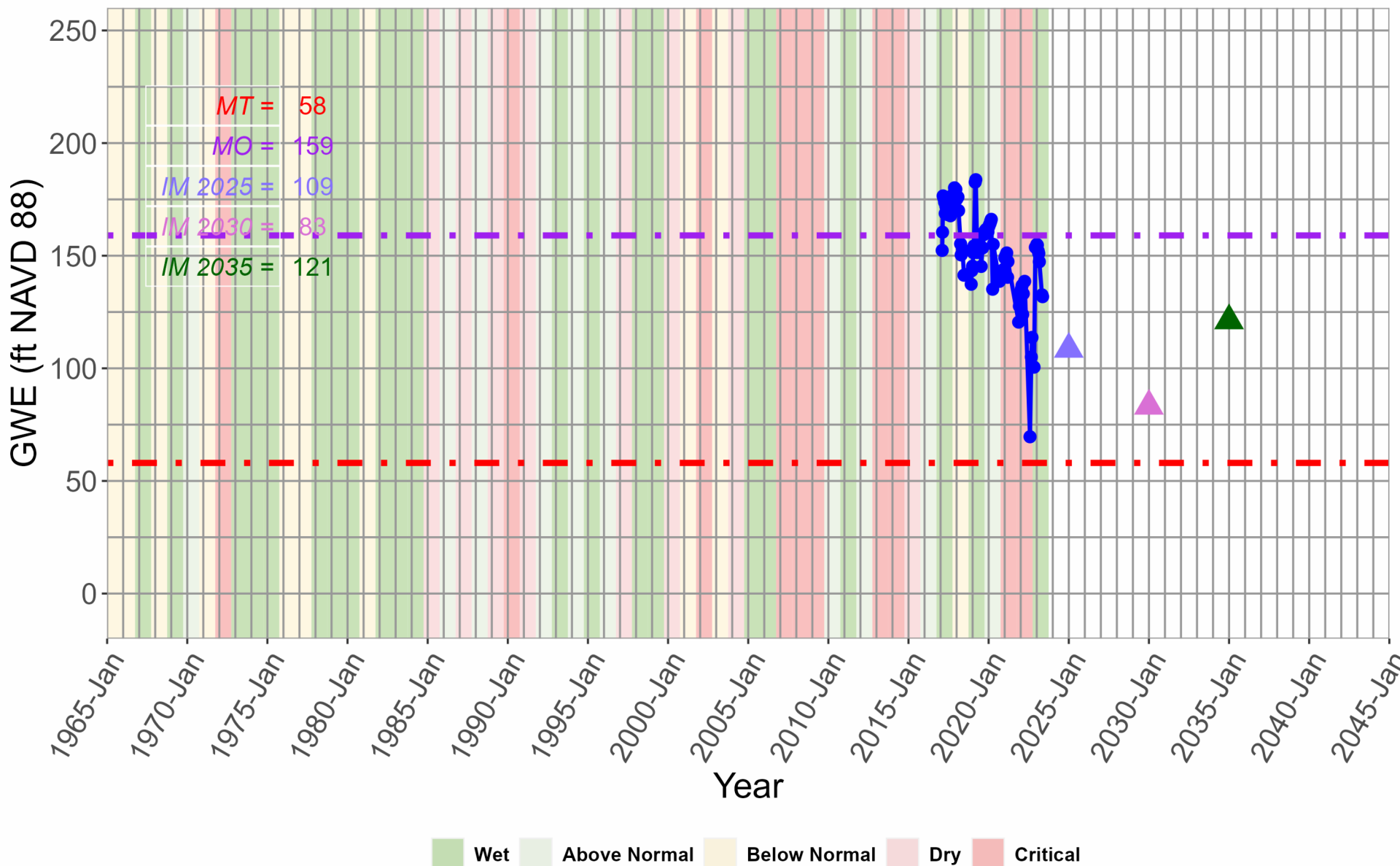
Wasco 11



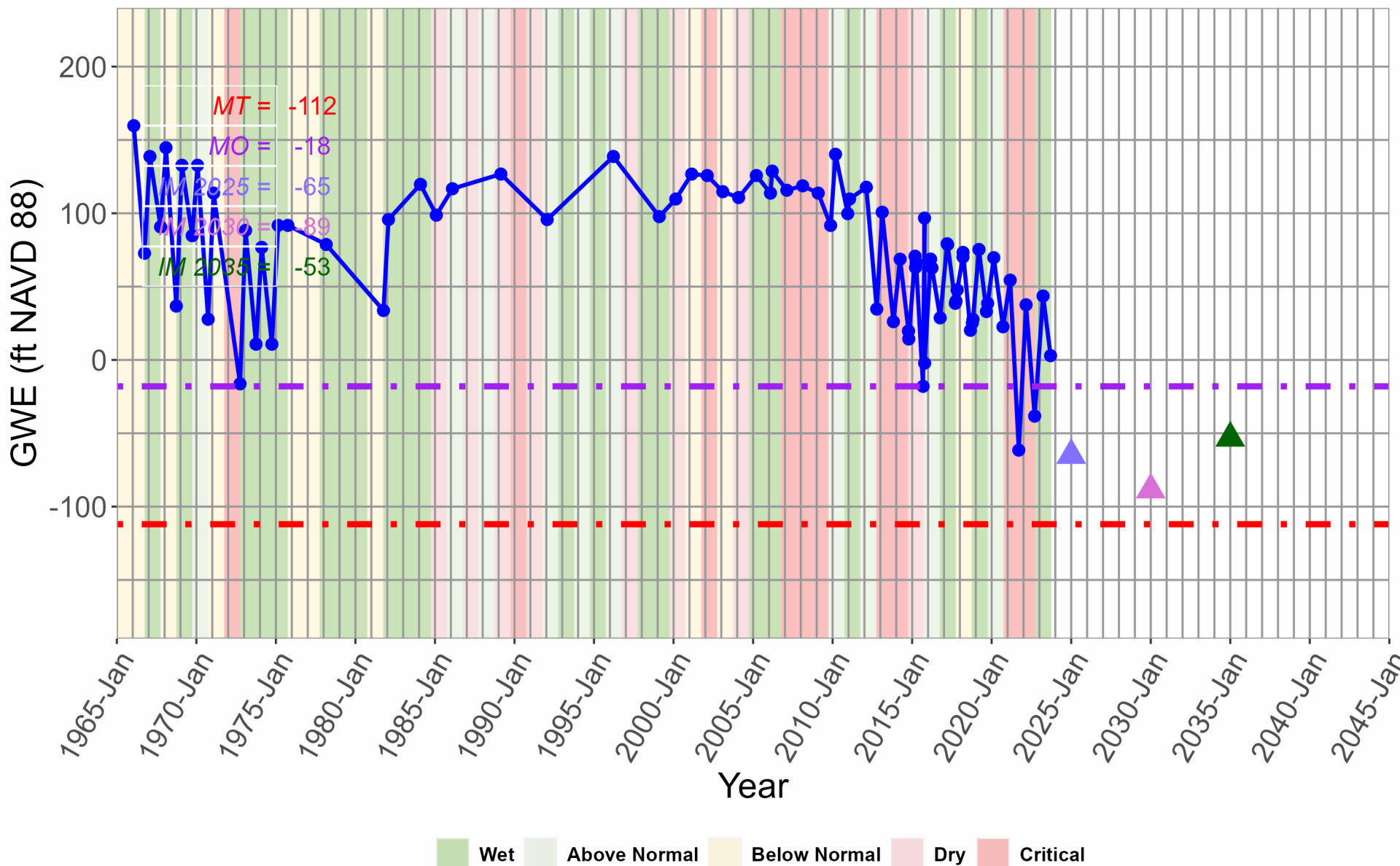
Wasco 12



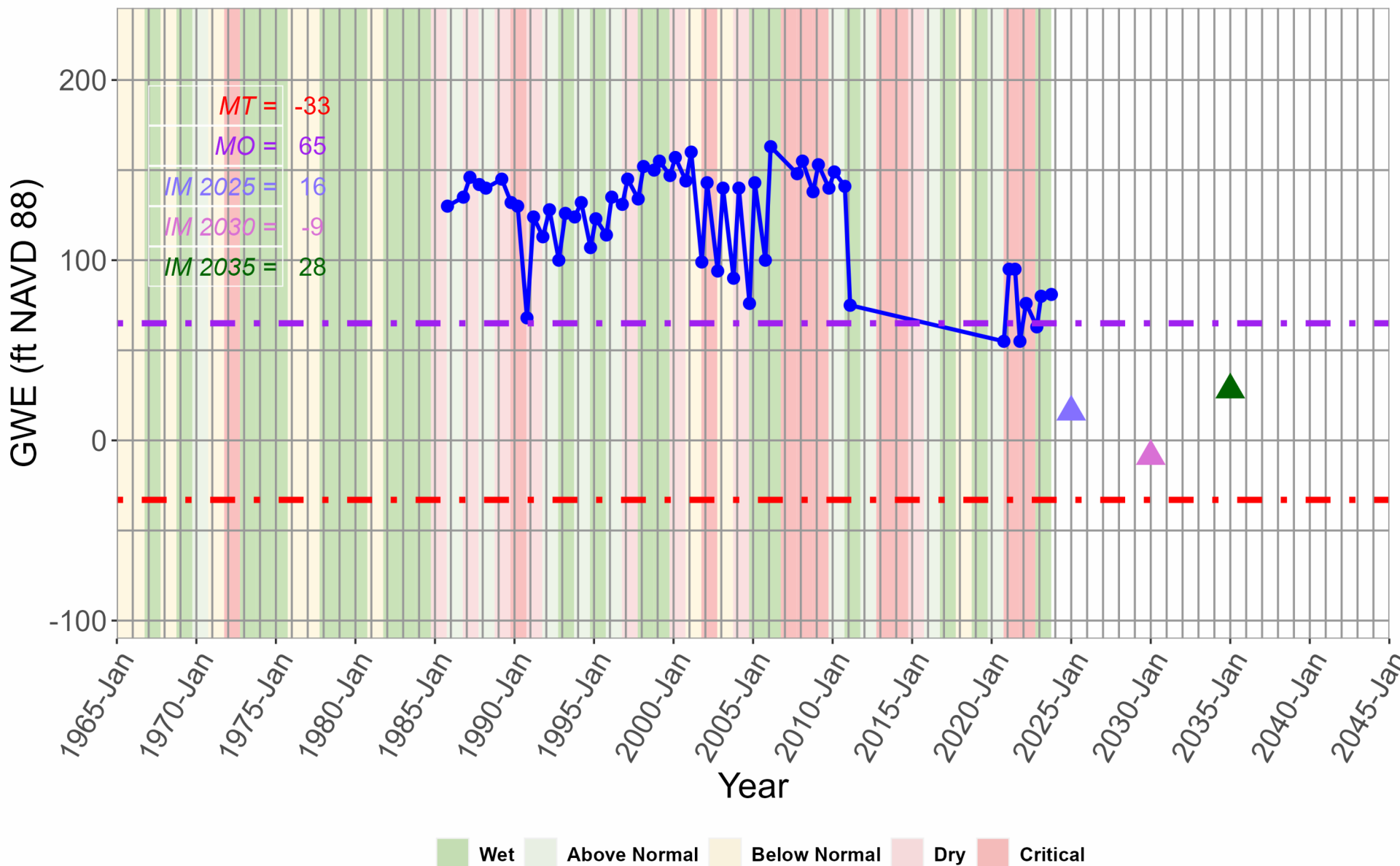
Well 4D1



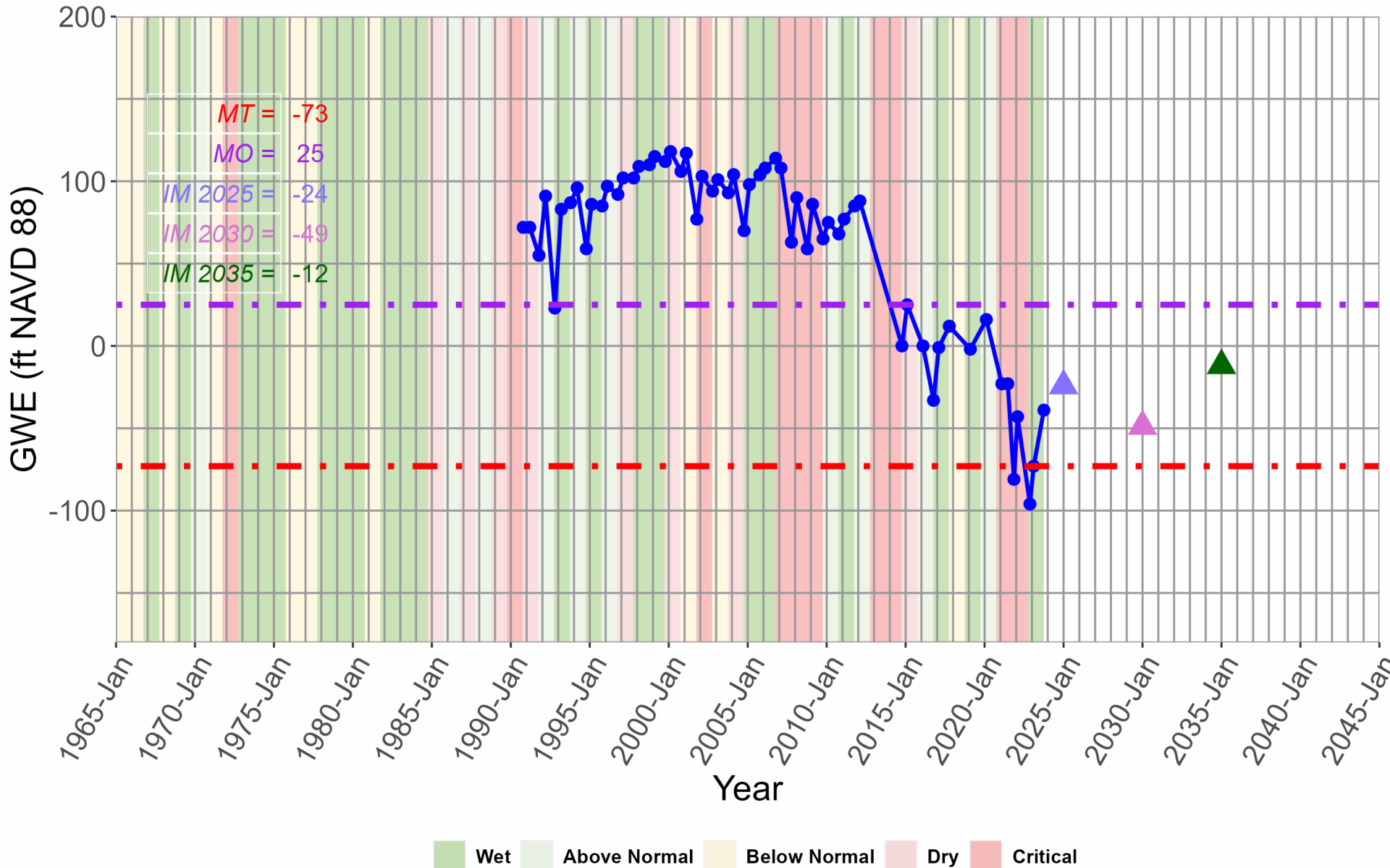
Well 4P1



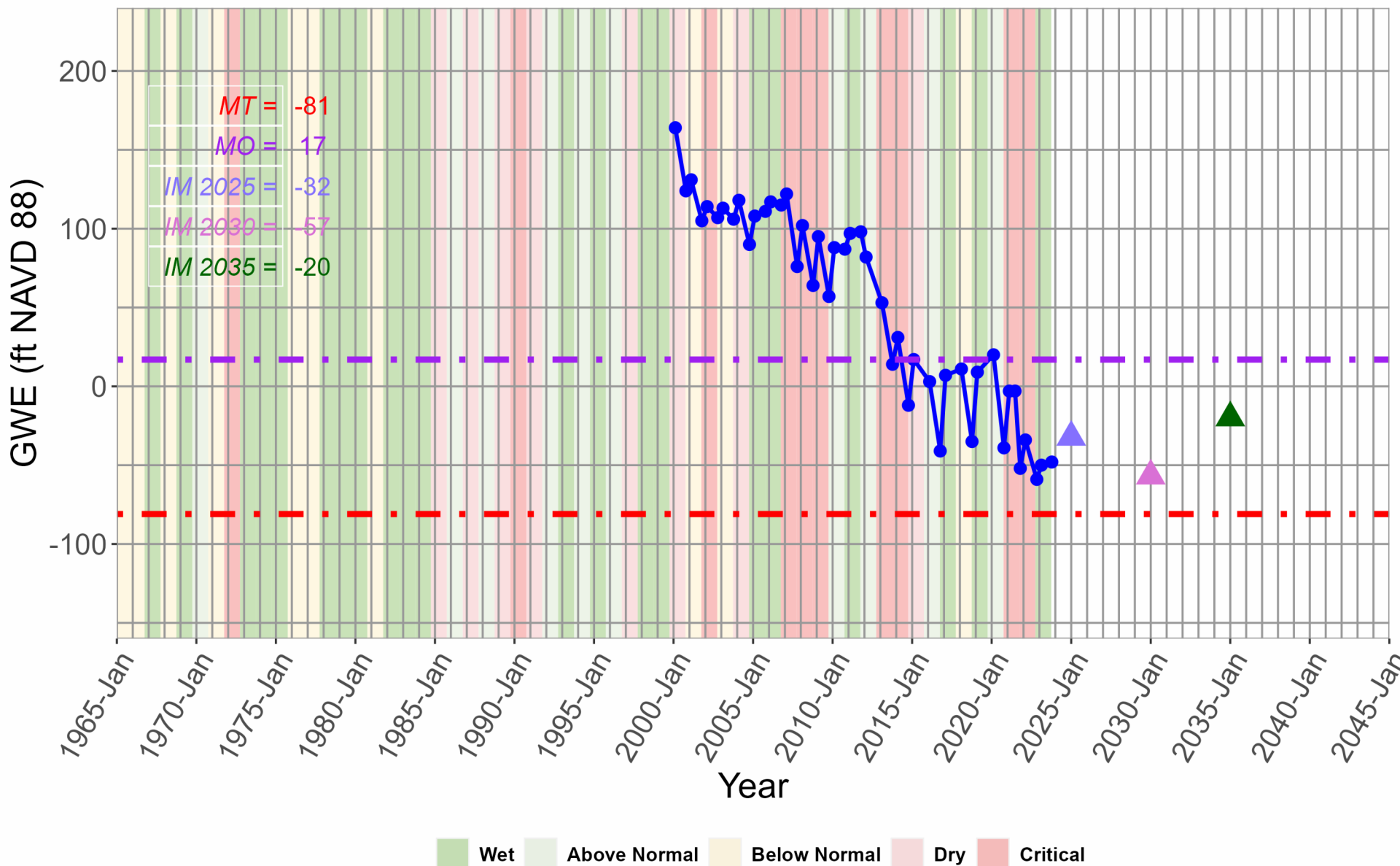
Well 4R



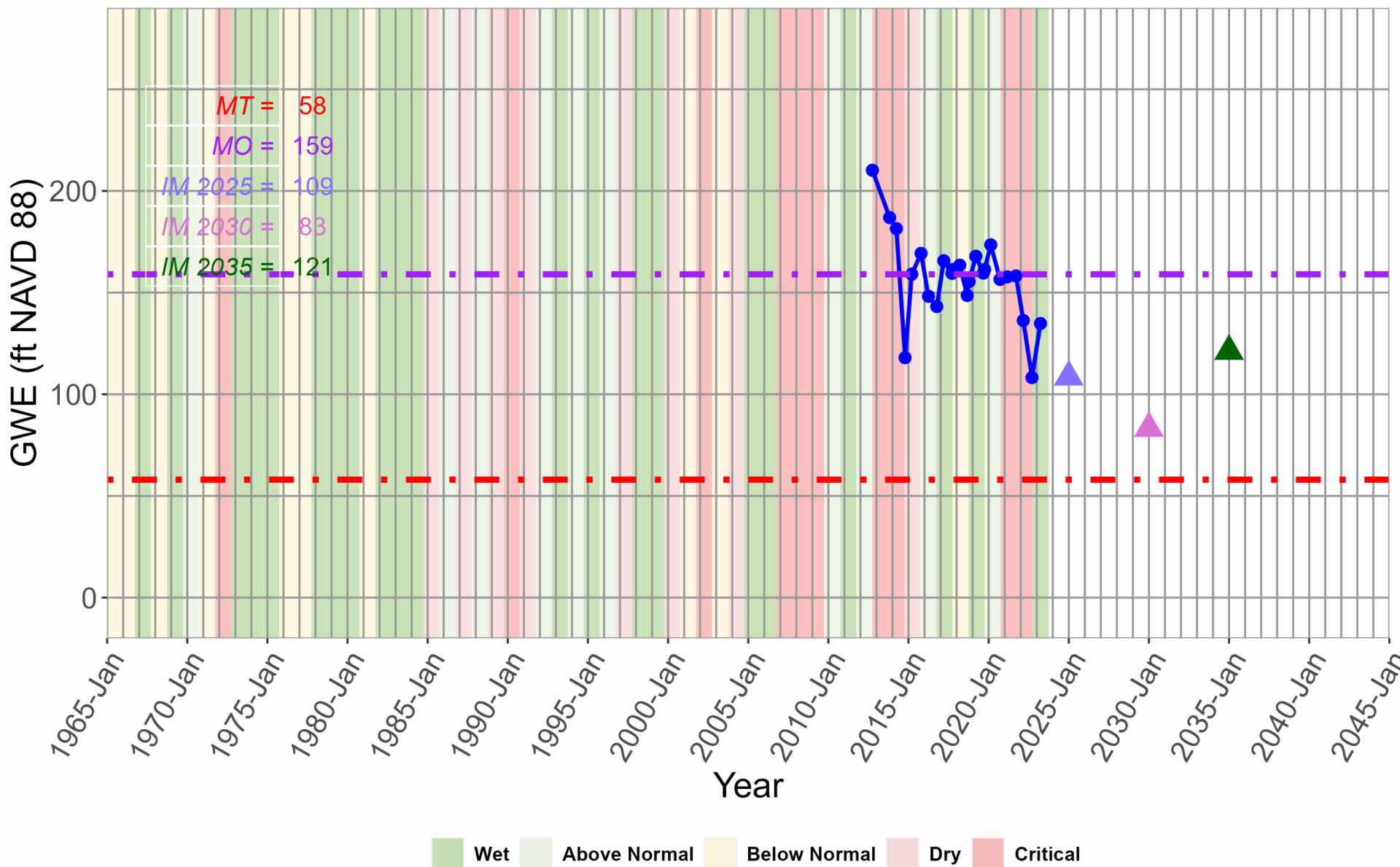
Well 6C



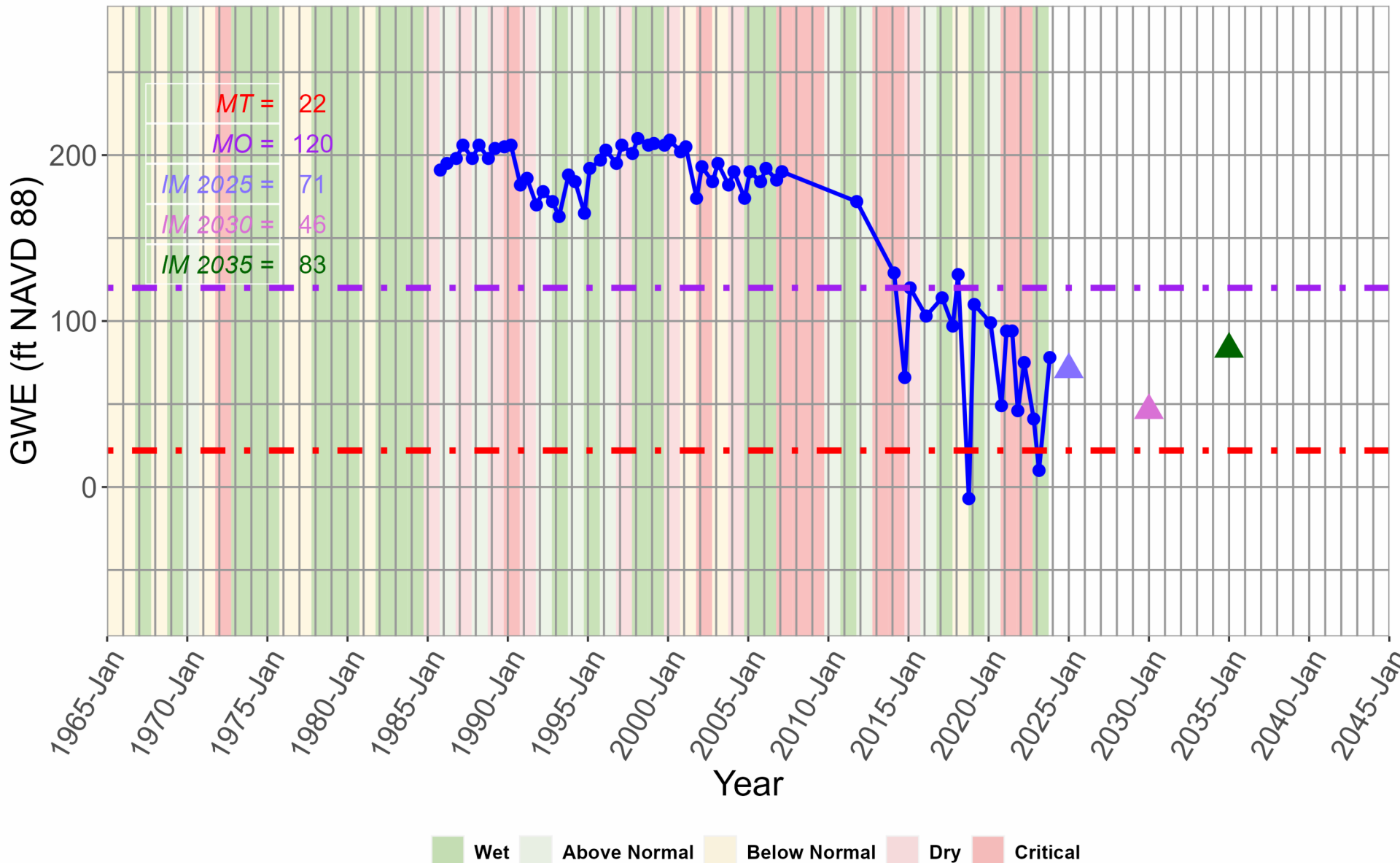
Well 11M



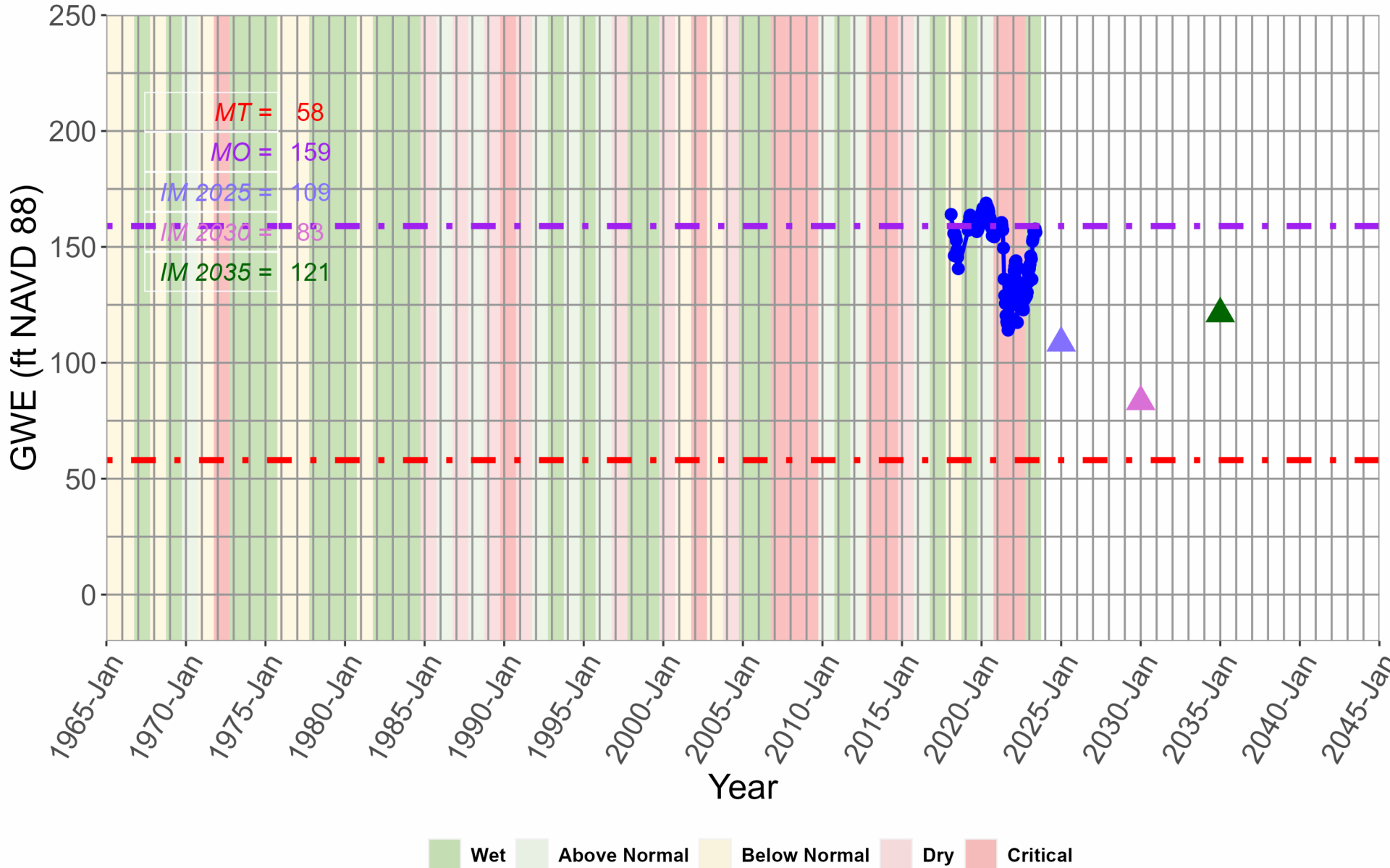
Well 12A



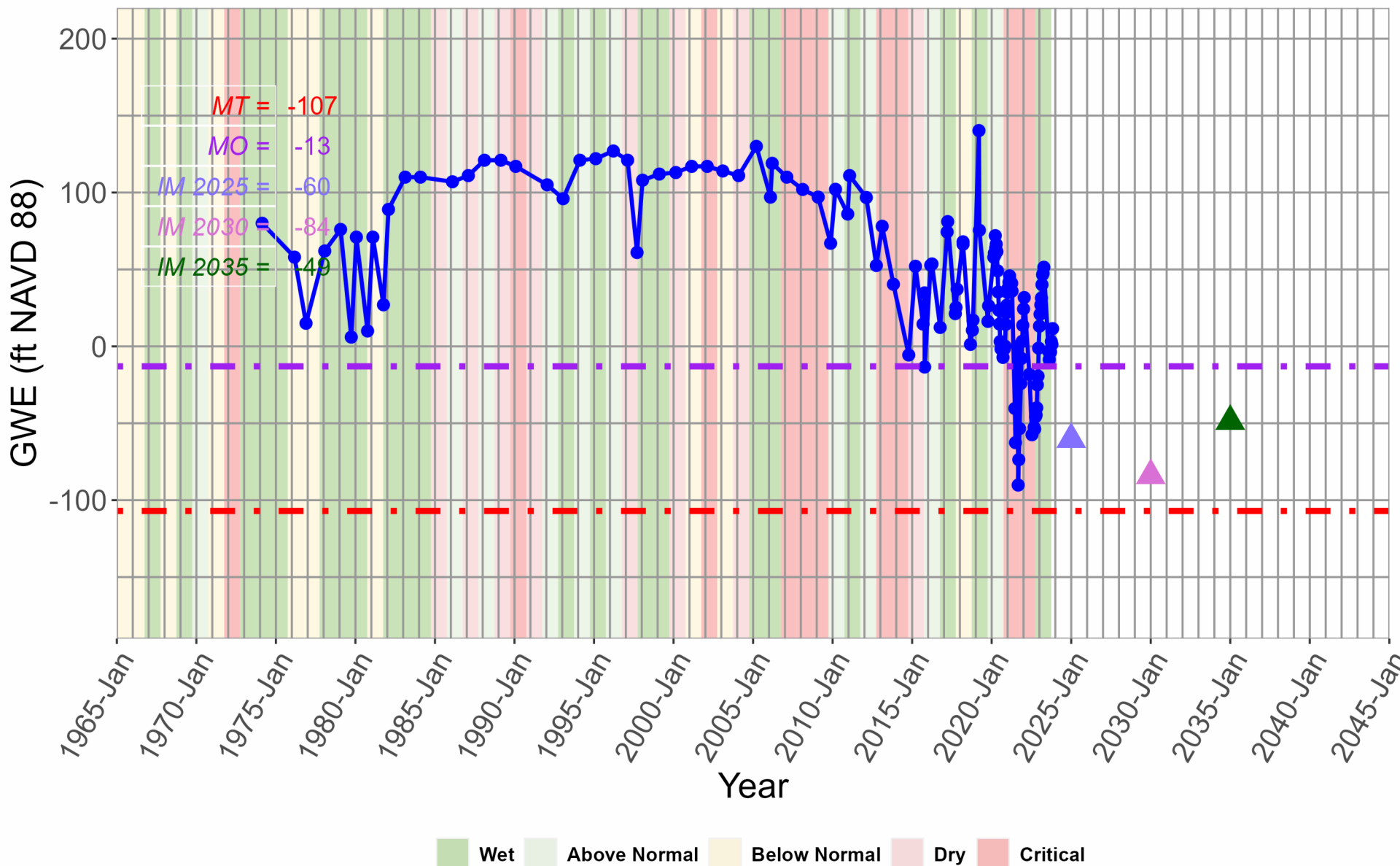
Well 12H



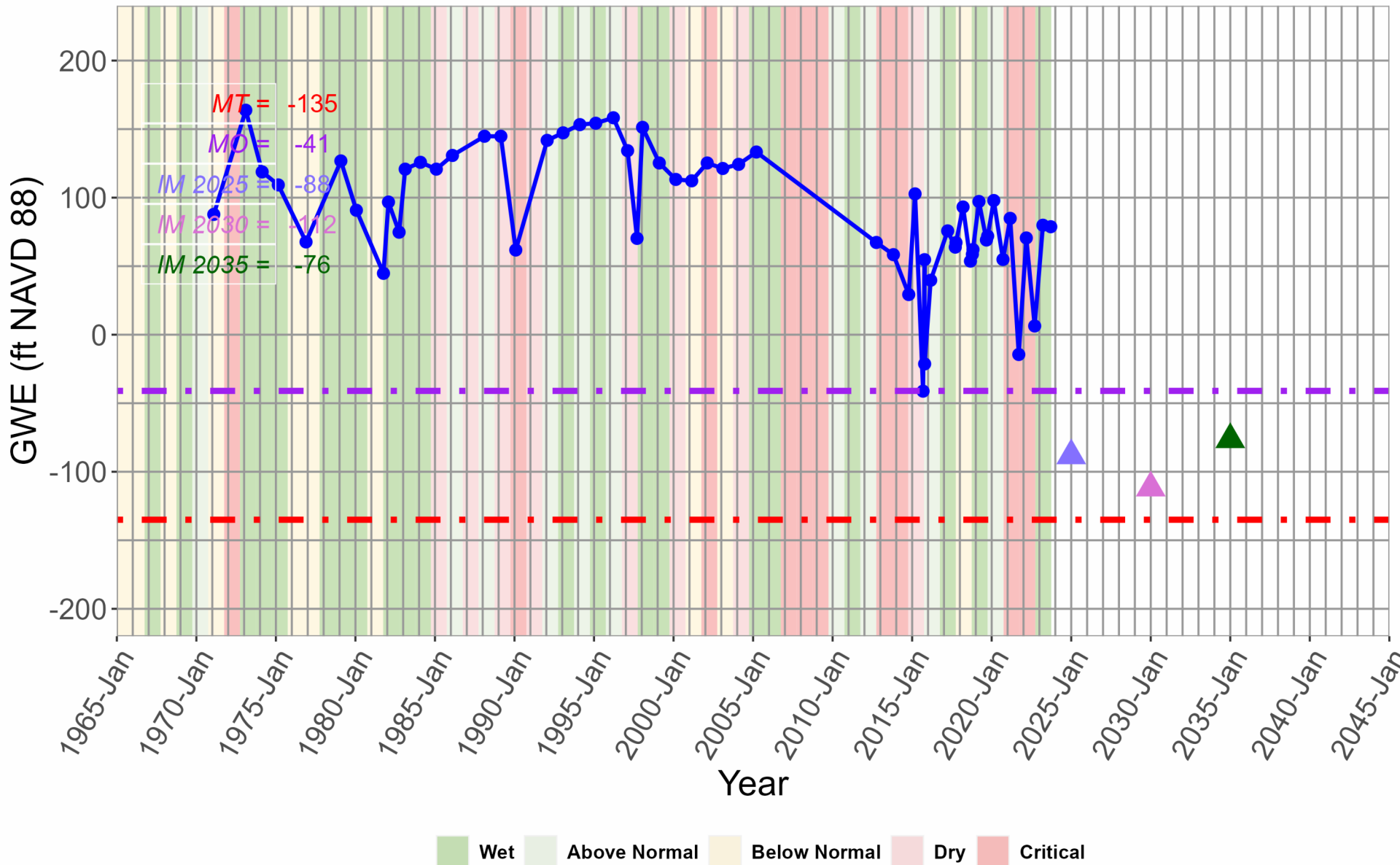
Well 15D1



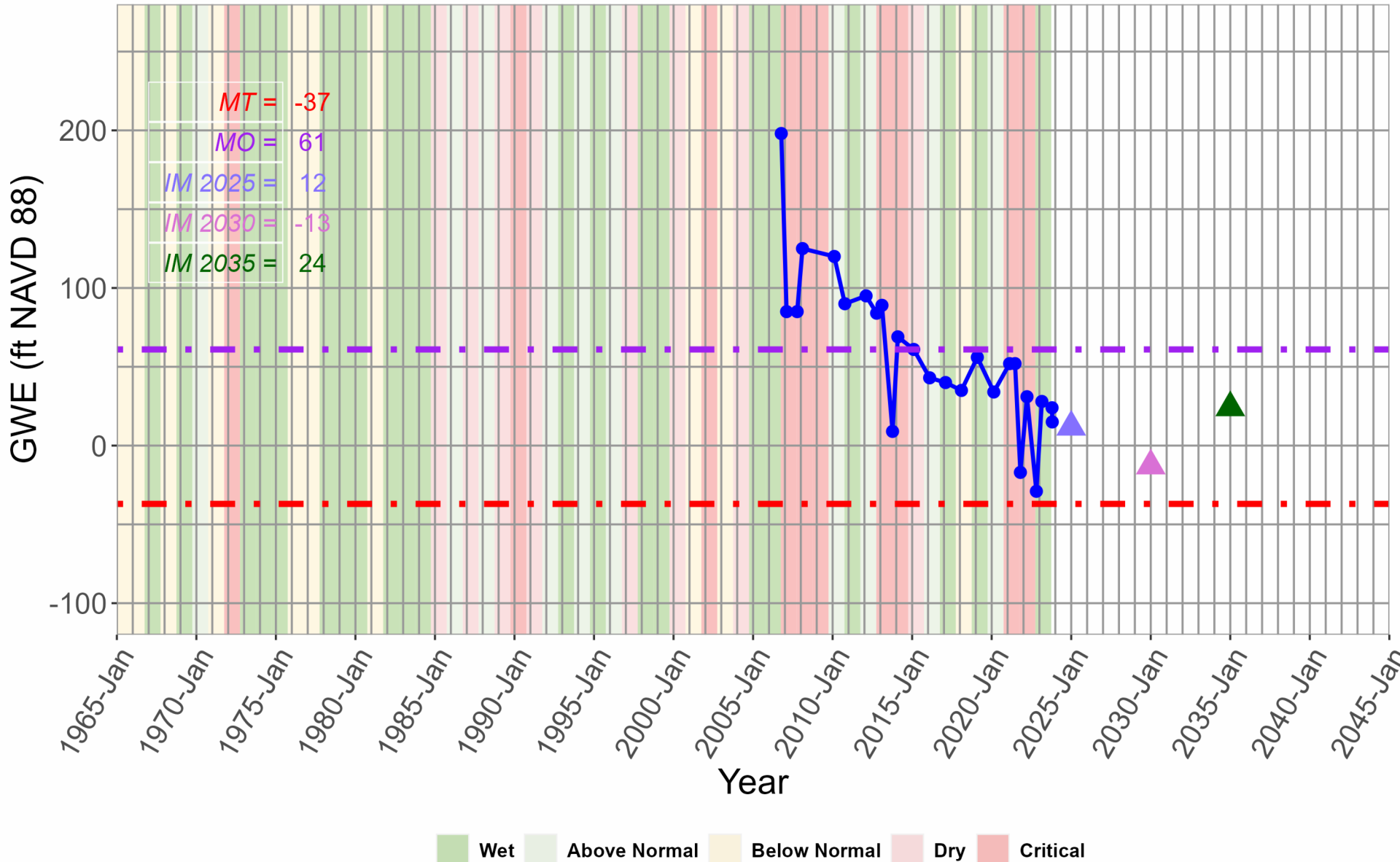
Well 15P1



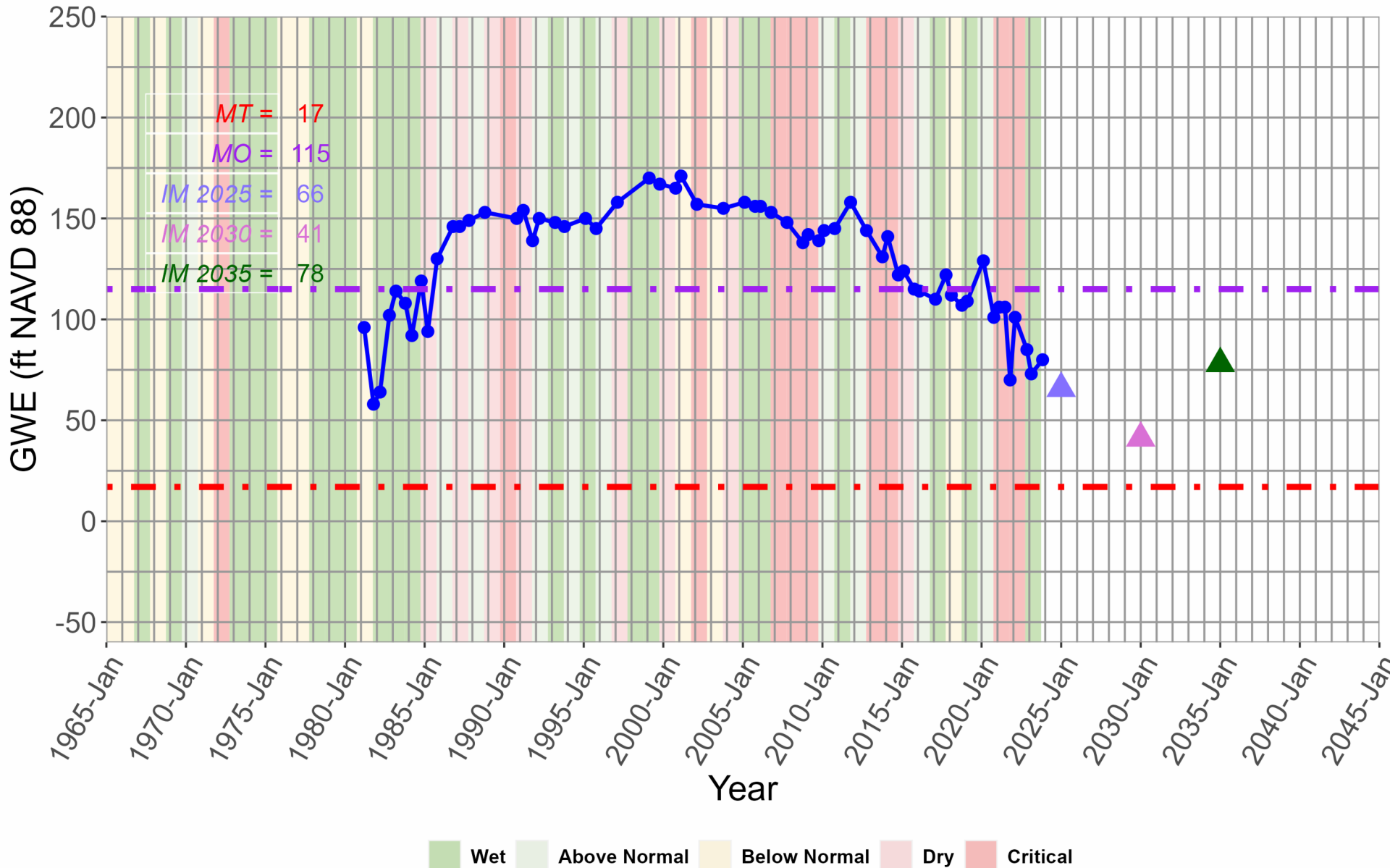
Well 20C1



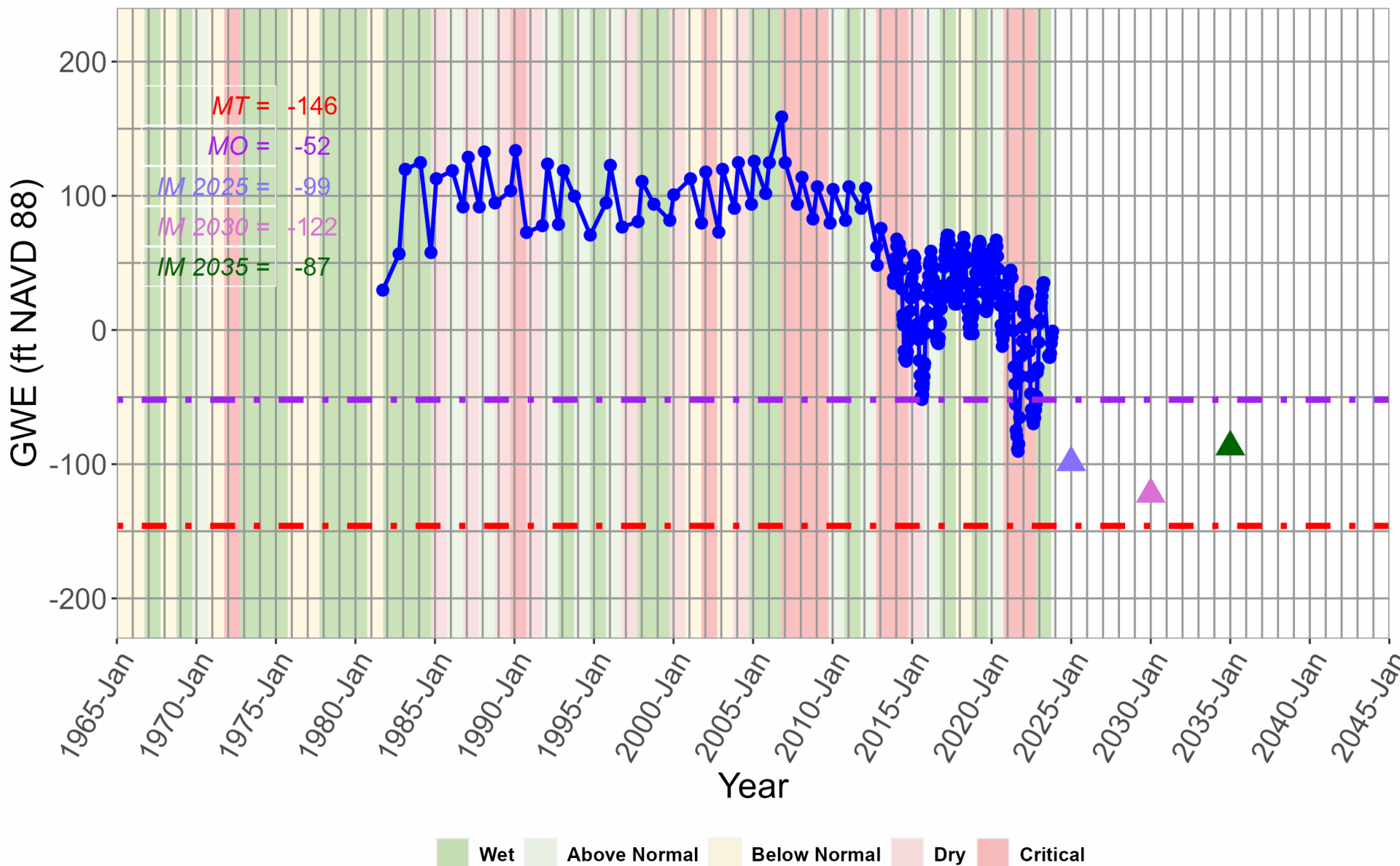
Well 24R



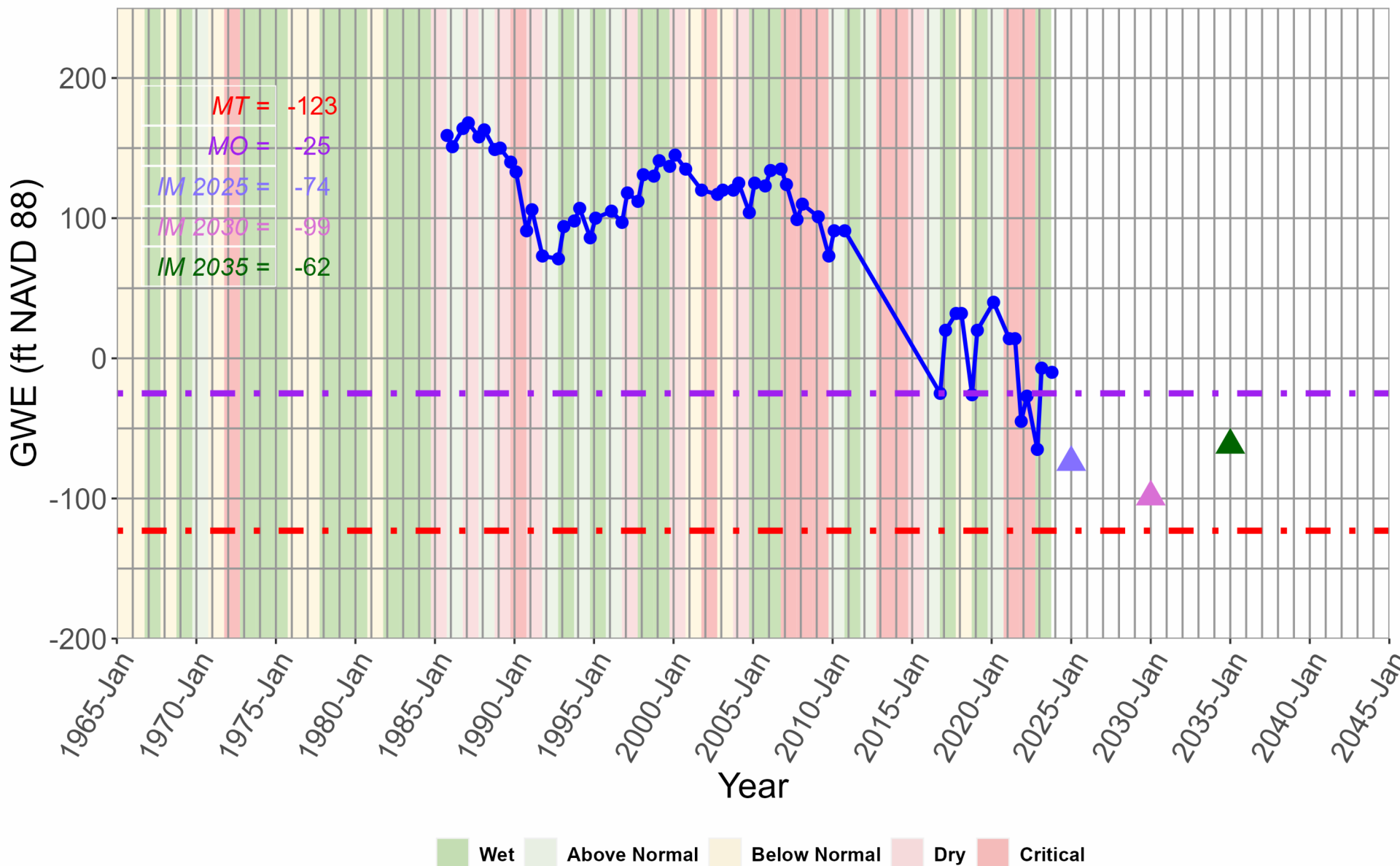
Well 28L



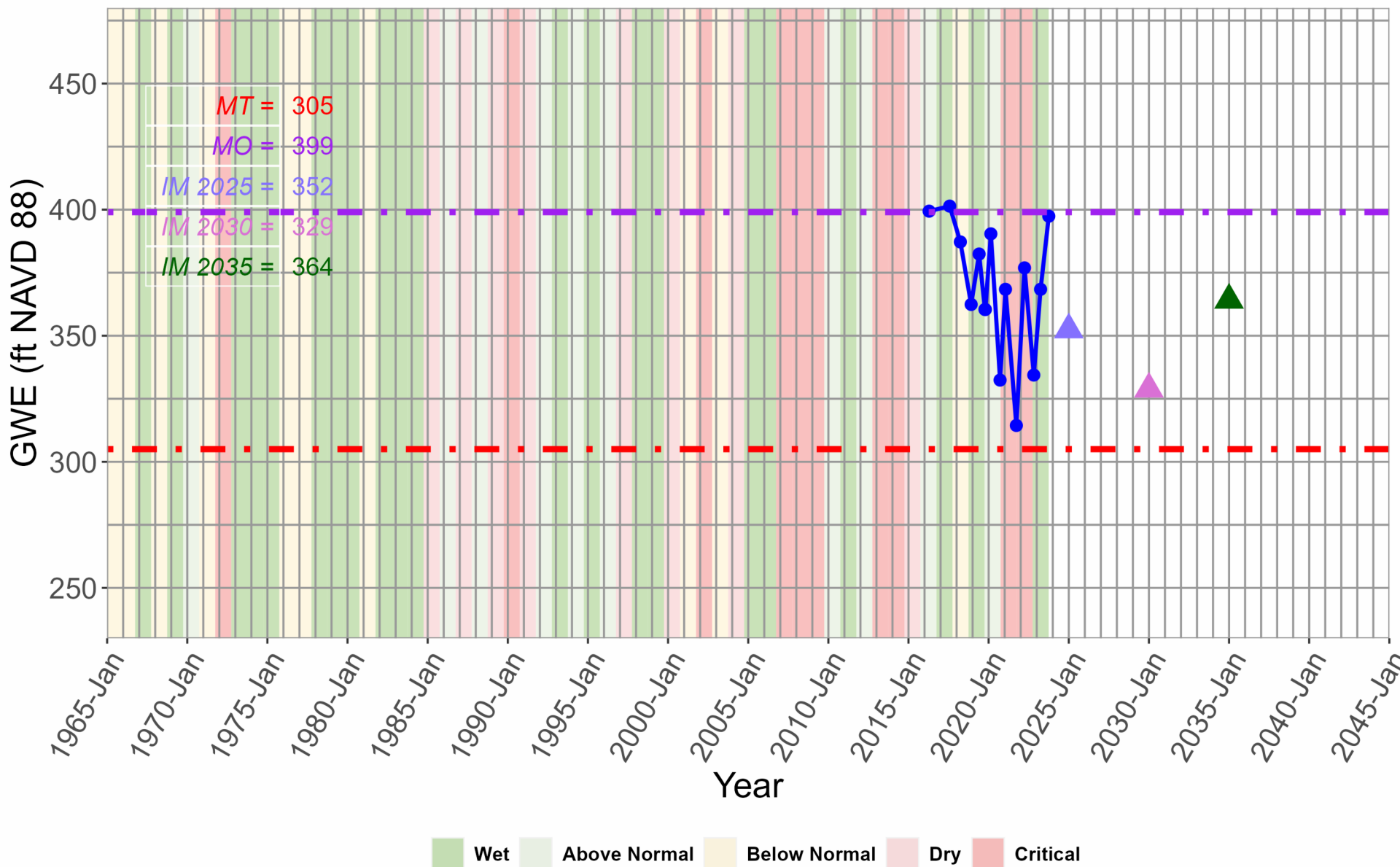
Well 32M1



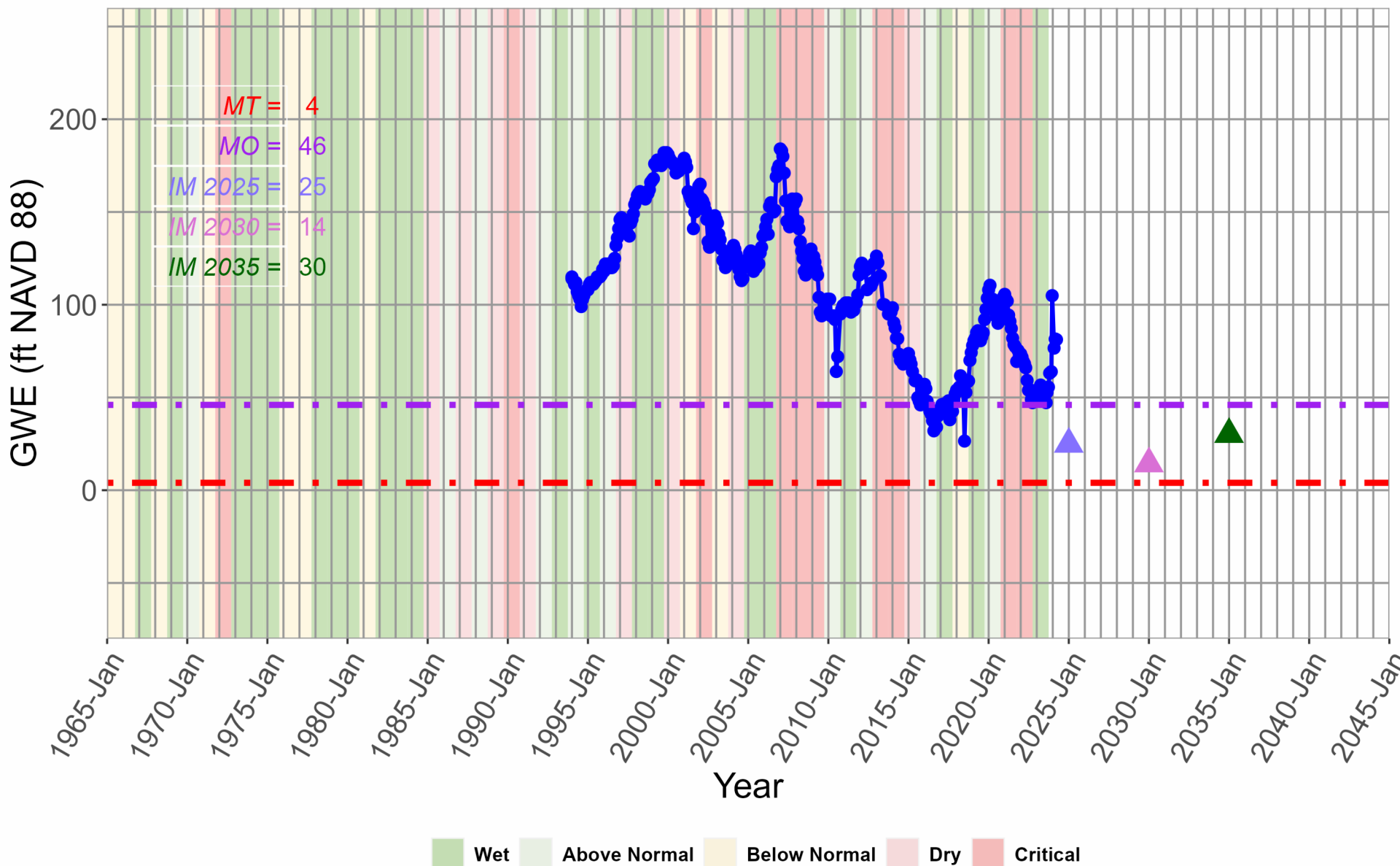
Well 33C



Well #4



West I-5



WKWD 23M-M

